
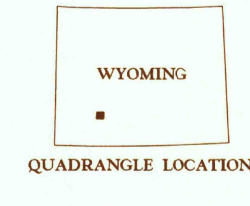
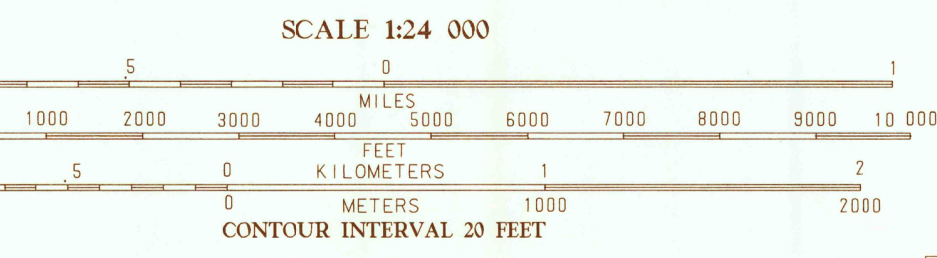




PRODUCED BY THE UNITED STATES GEOLOGICAL SURVEY CONTROL BY USGS, NOS/NOAA COMPILED FROM AERIAL PHOTOGRAPHS TAKEN 1979 FIELD CHECKED 1983 MAP EDITED 1986 PROJECTION TRANSVERSE MERCATOR GRID: 1000-METER UNIVERSAL TRANSVERSE MERCATOR ZONE 12 1000-FOOT STATE GRID TICKS WYOMING, WEST CENTRAL ZONE UTM GRID DECLINATION 1°13' EAST 1986 MAGNETIC NORTH DECLINATION 14° EAST VERTICAL DATUM NATIONAL GEODETIC VERTICAL DATUM OF 1929 HORIZONTAL DATUM 1927 NORTH AMERICAN DATUM To place on the predicted North American Datum of 1983, move the projection lines as shown by dashed corner ticks (9 meters north and 57 meters east). There may be private inholdings within the boundaries of any Federal and State Reservations shown on this map. Map features were computer plotted from digitized photogrammetric compilation. All marginal data and lettering generated and positioned by automated type placement procedures.

PROVISIONAL MAP
Produced from original manuscript drawings. Information shown as of date of field check.



1	2	3	1 Fifteenmile Spring
			2 On-Take Spring
			3 Boars Tusk
4	5		4 White Rocks
			5 North Table Mountain
			6 Clear Run SE
6	7	8	7 Boars Tusk SW
			8 Deer Bone

ADJOINING 7.5' QUADRANGLE NAMES

BOARS TUSK, WYOMING
PROVISIONAL EDITION 1986

USGS NMD HISTORICAL MAP
APR 28 1986
REC'D FILE COPY

THIS MAP COMPLIES WITH NATIONAL MAP ACCURACY STANDARDS FOR SALE BY U.S. GEOLOGICAL SURVEY, DENVER, COLORADO 80225 OR RESTON, VIRGINIA 22092

41109-H2-TF-024