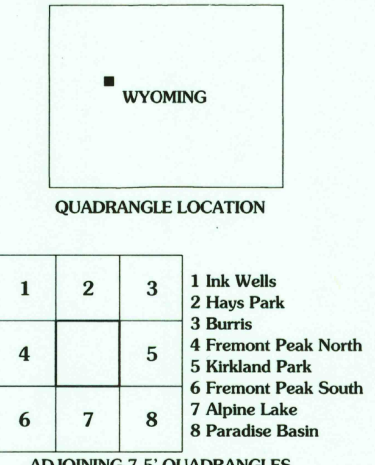
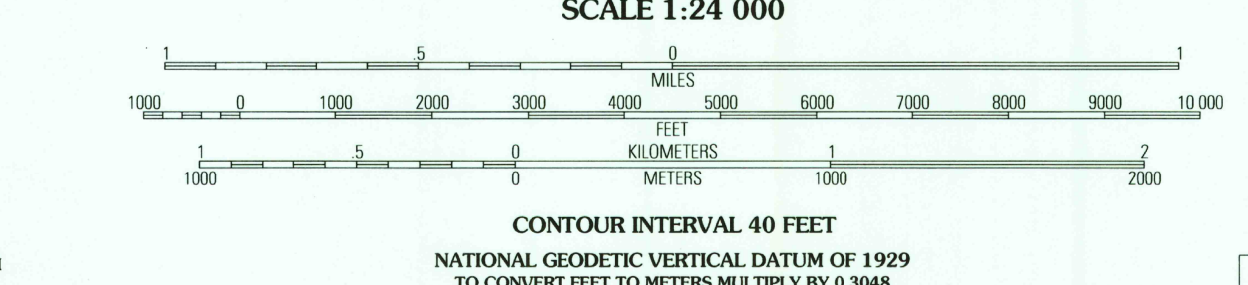
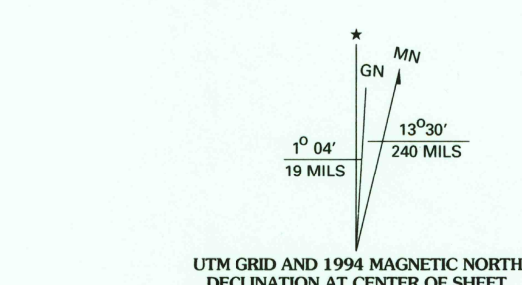


Produced by the U.S. Geological Survey
Revised by the U.S. Forest Service
Areas outside the National Forest System lands may not have been revised.
Control by USGS and USF&WS
Topography from aerial photographs by multiplex methods. Aerial photographs taken 1949. Partial field check by U.S. Forest Service 1991.
North American Datum of 1927 (NAD 27). Projection and 10 000-foot ticks: Wyoming coordinate system, west central zone (Transverse Mercator). Blue 1000-meter Universal Transverse Mercator ticks, zone 12.
North American Datum of 1983 (NAD 83) is shown by dashed corner ticks. The values of the shift between NAD 27 and NAD 83 for 7.5-minute intersections are obtainable from National Geodetic Survey NADCON software.
Non-National Forest System lands within the National Forest
Inholdings may exist in other National or State reservations.
This map is not a legal land line or ownership document. Public lands are subject to change and leasing, and may have access restrictions; check with local offices. Obtain permission before entering private lands.



HIGHWAYS AND ROADS

Interstate	(Shield with number)	Primary highway	(Thick solid line)
U. S.	(Shield with number)	Secondary highway	(Thin solid line)
State	(Shield with number)	Light-duty road	(Dashed line)
County	(Shield with number)	Paved	(Line with cross-ticks)
National Forest, suitable for passenger cars	(Shield with number)	Gravel	(Line with dots)
National Forest, suitable for high clearance vehicles	(Shield with number)	Dirt	(Line with dashes)
National Forest Trail	(Shield with number)	Composition unspecified	(Line with irregular ticks)
		Unimproved; 4 wheel drive	(Line with long dashes)
		Trail	(Dotted line)
		Gate	(Short dashed line)

REC'D FILE COPY
JUL 31 1997
NATIONAL GEOLOGICAL SURVEY



THIS MAP COMPLIES WITH NATIONAL MAP ACCURACY STANDARDS
FOR SALE BY U.S. GEOLOGICAL SURVEY
DENVER, COLORADO 80225 OR RESTON, VIRGINIA 22092
A FOLDER DESCRIBING TOPOGRAPHIC MAPS AND SYMBOLS IS AVAILABLE ON REQUEST

BOB LAKES, WYO.
43109-B4-TF-024
1991
DMA 4170 III NW - SERIES V874