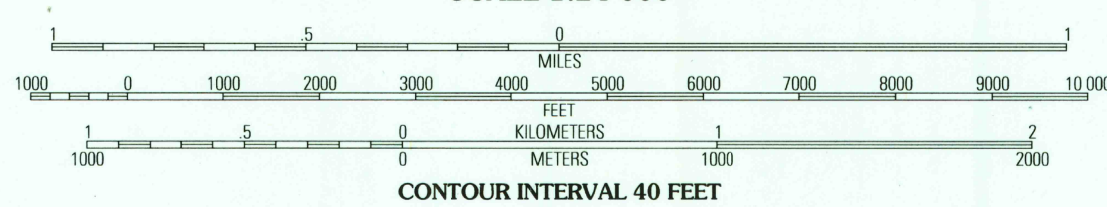
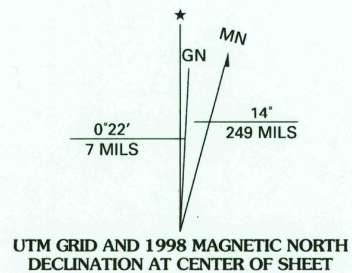


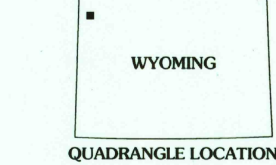


Produced by the U.S. Geological Survey  
Revised by the U.S. Forest Service  
Topography compiled 1984 and 1985. Planimetry derived from imagery taken 1992-93. Public Land Survey System and survey control current as of 1996. Partial field check by U.S. Forest Service 1996.  
North American Datum of 1927 (NAD 27). Projection and 10 000-foot ticks: Wyoming coordinate system, west zone (Lambert conformal conic). Blue 1000-meter Universal Transverse Mercator ticks, zone 12.  
North American Datum of 1983 (NAD 83) is shown by dashed corner ticks. The values of the shift between NAD 27 and NAD 83 for 7.5-minute intersections are obtainable from National Geodetic Survey NADCON software.  
Non-National Forest System lands within the National Forest.  
Inholdings may exist in other National or State reservations.  
This map is not a legal land line or ownership document. Public lands are subject to change and leasing, and may have access restrictions; check with local offices. Obtain permission before entering private lands.  
Unsurveyed land net is not official.



CONTOUR INTERVAL 40 FEET  
NATIONAL GEODETIC VERTICAL DATUM OF 1929  
TO CONVERT FEET TO METERS MULTIPLY BY 0.3048

THIS MAP COMPLIES WITH NATIONAL MAP ACCURACY STANDARDS  
FOR SALE BY U.S. GEOLOGICAL SURVEY, P.O. BOX 25286, DENVER, COLORADO 80225  
A FOLDER DESCRIBING TOPOGRAPHIC MAPS AND SYMBOLS IS AVAILABLE ON REQUEST



1	2	3
4	5	6
7	8	

1 Snake Hot Springs  
2 Mount Hancock  
3 Crooked Creek  
4 Huckleberry Mountain  
5 Gravel Peak  
6 Two Ocean Lake  
7 Whetstone Mountain  
8 Gravel Mountain

Interstate ..... 5  
U. S. .... 101  
State ..... 79  
County ..... 6  
National Forest, suitable for passenger cars ..... 105  
National Forest, suitable for high clearance vehicles ..... 105  
National Forest Trail ..... 384  
Primary highway .....  
Secondary highway .....  
Light-duty road .....  
Paved .....  
Gravel .....  
Dirt .....  
Composition unspecified...  
Unimproved, 4 wheel drive .....  
Trail .....  
Gate .....  
BOBCAT RIDGE, WY  
1996  
DMA 3972 III SW - SERIES V874

RECEIVED  
OCT 3 1998  
USGS NMD  
HISTORICAL MAP ARCHIVES

