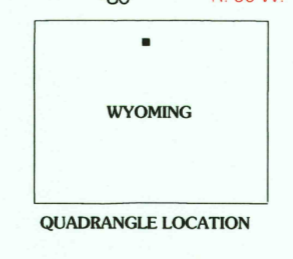
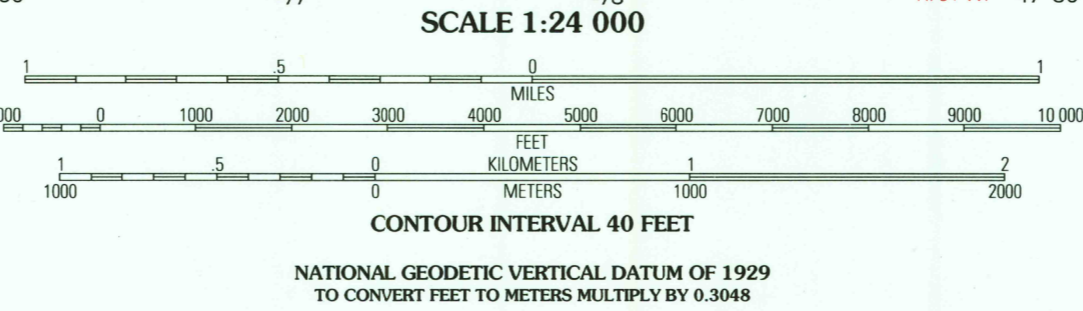
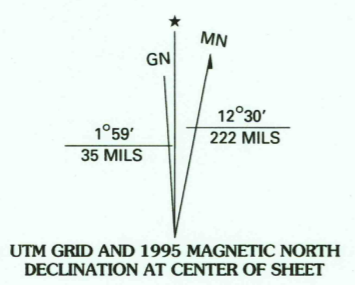


US GEOLOGICAL SURVEY  
TOP 177-115  
OCT 31 1997  
SECTION FILE COPY

ISBN 0-107-66550-1  
9 780607 885200

Produced by the U.S. Geological Survey  
Revised by the U.S. Forest Service  
Areas outside the National Forest System lands may not have been revised  
Control by USGS and USC&GS  
Compiled from aerial photographs taken 1957. Revised from aerial  
photographs taken 1989. Partial field check by U.S. Forest Service 1993  
North American Datum of 1927 (NAD 27). Projection and 10 000-foot ticks:  
Wyoming coordinate system, east central zone (Lambert conformal conic). Blue  
1000-meter Universal Transverse Mercator ticks, zone 13  
North American Datum of 1983 (NAD 83) is shown by dashed corner ticks  
The values of the shift between NAD 27 and NAD 83 for 7.5-minute  
intersections are obtainable from National Geodetic Survey NADCON software  
Non-National Forest System lands within the National Forest  
Inholdings may exist in other National or State reservations  
This map is not a legal land line or ownership document. Public lands are  
subject to change and leasing, and may have access restrictions; check  
with local offices. Obtain permission before entering private lands



HIGHWAYS AND ROADS

Interstate		Primary highway	
U. S.		Secondary highway	
State		Light-duty road	
County		Paved	
National Forest, suitable for passenger cars		Gravel	
National Forest, suitable for high clearance vehicles		Dirt	
National Forest Trail		Composition unspecified	
		Unimproved; 4 wheel drive	
		Trail	
		Gate	

THIS MAP COMPLIES WITH NATIONAL MAP ACCURACY STANDARDS  
FOR SALE BY U.S. GEOLOGICAL SURVEY  
DENVER, COLORADO 80225 OR RESTON, VIRGINIA 22092  
A FOLDER DESCRIBING TOPOGRAPHIC MAPS AND SYMBOLS IS AVAILABLE ON REQUEST

1	2	3	1 Bear Hole
4	5	2 Red Springs	3 Willow Creek
6	7	4 Mexican Hill	5 Bull Elk Park
		6 Medicine Wheel	7 Bald Mountain
		8 Ice Creek	

ADJOINING 7.5' QUADRANGLES

BOYD RIDGE, WYO.  
44107-H7-TF-024  
1993  
DMA 4473 IV NE - SERIES V874