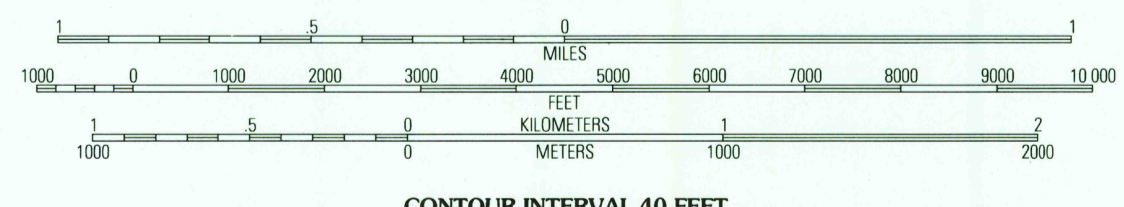
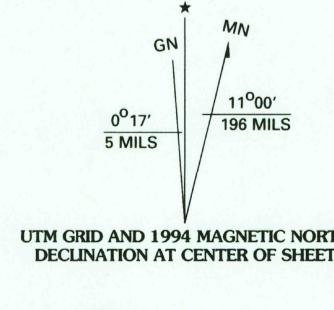


RECEIVED
OCT 3 1 2001
HISTORICAL MAP ARCHIVES

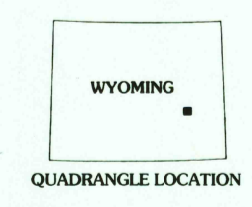


Produced by the U.S. Geological Survey
Revised by the U.S. Forest Service
Areas outside the National Forest System lands may not have been revised.
Control by USGS and NOS/NOAA
Compiled from aerial photographs taken 1977. Revised from aerial photography taken 1990. Partial field check by U.S. Forest Service in 1992.
North American Datum of 1927 (NAD 27). Projection and 10 000-foot ticks: Wyoming coordinate system, east zone (Transverse Mercator). Blue 1000-meter Universal Transverse Mercator ticks, zone 13.
North American Datum of 1983 (NAD 83) is shown by dashed corner ticks. The values of the shift between NAD 27 and NAD 83 for 7.5-minute intersections are obtainable from National Geographic Survey NADCON software.
Non-National Forest System lands within the National Forest. Inholdings may exist in other National or State reservations.
This map is not a legal land line or ownership document. Public lands are subject to change and leasing, and may have access restrictions; check with local offices. Obtain permission before entering private lands.
Unsurveyed land net is not official.



CONTOUR INTERVAL 40 FEET
NATIONAL GEODETIC VERTICAL DATUM OF 1929
TO CONVERT FEET TO METERS MULTIPLY BY 0.3048

THIS MAP COMPLIES WITH NATIONAL MAP ACCURACY STANDARDS
FOR SALE BY U.S. GEOLOGICAL SURVEY
DENVER, COLORADO 80225
A FOLDER DESCRIBING TOPOGRAPHIC MAPS AND SYMBOLS IS AVAILABLE ON REQUEST



1	2	3	1 Maneser Creek
			2 Poison Lake
			3 Dills Ranch
4		5	4 Saddleback Mountain
			5 Esterbrook
			6 Windy Peak
			7 Laramie Peak
6	7	8	8 Harris Park

Interstate		Primary highway	
U.S.		Secondary highway	
State		Light-duty road	
County		Gravel	
National Forest, suitable for passenger cars		Dirt	
National Forest, suitable for high clearance vehicles		Composition unspecified	
National Forest Trail		Unimproved; 4 wheel drive	
		Trail	
		Gate	

BRAAE, WYO.
42105-D4-TF-024
1992
DMA 4863 II NW - SERIES V877