



Mapped, edited, and published by the Geological Survey

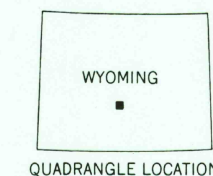
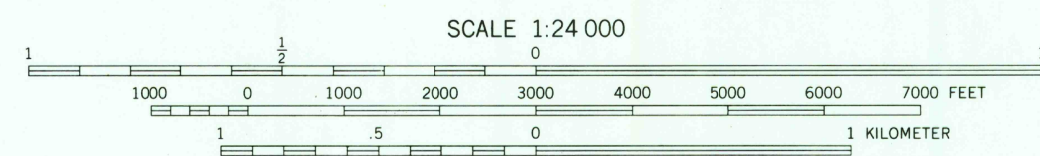
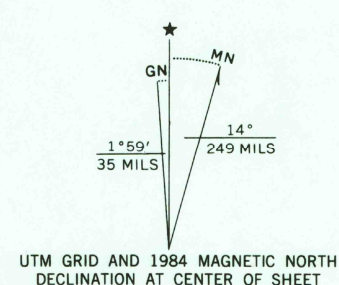
Control by USGS and NOS/NOAA

Topography by photogrammetric methods from aerial photographs taken 1960. Field checked 1961

Polyconic projection. 1927 North American Datum
10,000-foot grid based on Wyoming coordinate system west central zone
1000 meter Universal Transverse Mercator grid ticks, zone 13, shown in blue

Fine red dashed lines indicate selected fence lines

To place on the predicted North American Datum 1983
move the projection lines 8 meters north and
53 meters east as shown by dashed corner ticks



ROAD CLASSIFICATION
Light-duty Unimproved dirt

BRENTON SPRINGS, WYO.
42107-CB-TF-024

1961
PHOTOREVISED 1984
DMA 4468 IV SW - SERIES V874

THIS MAP COMPLIES WITH NATIONAL MAP ACCURACY STANDARDS
FOR SALE BY U. S. GEOLOGICAL SURVEY, DENVER, COLORADO 80225, OR RESTON, VIRGINIA 22092
A FOLDER DESCRIBING TOPOGRAPHIC MAPS AND SYMBOLS IS AVAILABLE ON REQUEST

Revisions shown in purple and woodland
compiled from aerial photographs taken 1980
and other source data. This information
not field checked. Map edited 1984