

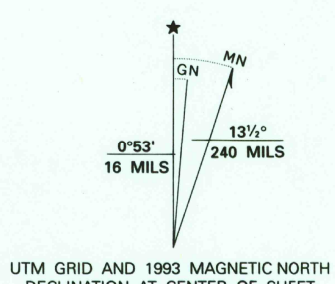


Produced by the United States Geological Survey

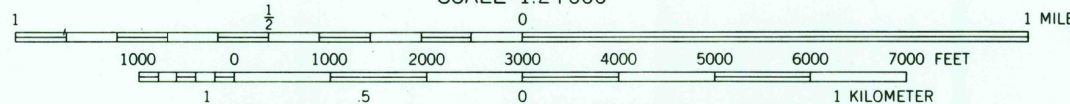
Control by USGS and NOS/NOAA
Compiled from aerial photographs taken 1966
Field checked 1968

North American Datum of 1927 (NAD 27). Projection and 10,000-foot grid ticks: Wyoming Coordinate System, west zone (Transverse Mercator). 1,000-meter Universal Transverse Mercator grid ticks, zone 12, shown in blue. The difference between NAD 27 and North American Datum of 1983 (NAD 83) for 7.5 minute intersections is given in USGS Bulletin 1875. The NAD 83 is shown by dashed corner ticks. There may be private inholdings within the boundaries of the National or State reservations shown on this map.

Where omitted, land lines have not been established. Photosinspected from 1991 source; no major culture or drainage changes observed. Boundaries and names verified 1993.



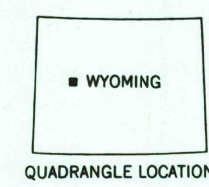
UTM GRID AND 1983 MAGNETIC NORTH DECLINATION AT CENTER OF SHEET



CONTOUR INTERVAL 40 FEET

NATIONAL GEODETIC VERTICAL DATUM OF 1929

SCALE 1:24,000



QUADRANGLE LOCATION

RECEIVED
AUG 28 2003
HISTORICAL MAP ARCHIVES

ROAD CLASSIFICATION
Trails

BRIDGER LAKES, WYO.
43109-A6-TF-024

1968
MINOR REVISION 1993
DMA 4070 II SW-SERIES V874

THIS MAP COMPLIES WITH NATIONAL MAP ACCURACY STANDARDS
FOR SALE BY U.S. GEOLOGICAL SURVEY, P.O. BOX 25286, DENVER, COLORADO 80225
A FOLDER DESCRIBING TOPOGRAPHIC MAPS AND SYMBOLS IS AVAILABLE ON REQUEST



JUN 26 2003