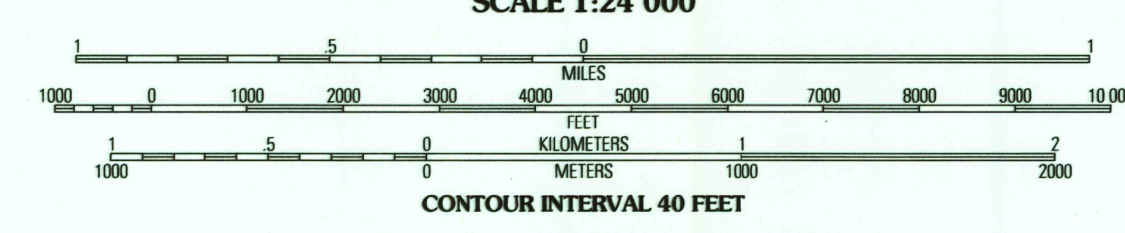
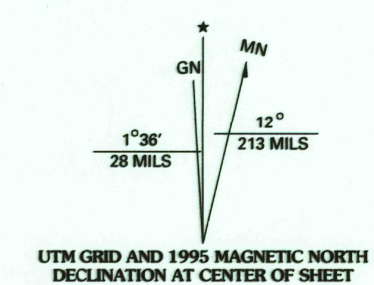



Produced by the U.S. Geological Survey
Revised by the U.S. Forest Service
Areas outside the National Forest System lands may not have been revised
Control by USGS and USFCRS
Compiled from aerial photographs taken 1966. Revised from aerial
photographs taken 1989. Partial field check by U.S. Forest Service 1993
North American Datum of 1927 (NAD 27). Projection and 10 000-foot ticks:
Wyoming coordinate system, east central zone (Lambert conformal conic). Blue
1000-meter Universal Transverse Mercator ticks, zone 13
North American Datum of 1983 (NAD 83) is shown by dashes, corner ticks
The values of the shift between NAD 27 and NAD 83 for 7.5-minute
intersections are obtainable from National Geographic Survey NADCON software
Non-National Forest System lands within the National Forest
Inholdings may exist in other National or State reservations
This map is not a legal land line or ownership document. Public lands are
subject to change and leasing, and may have access restrictions; check
with local offices. Obtain permission before entering private lands



NATIONAL GEODETIC VERTICAL DATUM OF 1929
TO CONVERT FEET TO METERS MULTIPLY BY 0.3048



1	2	3	1 Allen Draw
4	5	2 Lake Solitude	3 Lake Helen
6	7	4 Pierce Draw	5 Meadowlark Lake
		6 Ten Sheep	7 Old Maid Gulch
		8 Onion Gulch	

ADJOINING 7.5' QUADRANGLES

HIGHWAYS AND ROADS

Interstate	Secondary highway
U. S.	Light-duty road
State	Paved
County	Gravel
National Forest, suitable for passenger cars	Dirt
National Forest, suitable for high clearance vehicles	Composition unspecified
National Forest Trail	Unimproved; 4 wheel drive
	Trail
	Gate

BROKENBACK NARROWS, WYO.
44107-B3-TF-024
1993
DMA 4572 III NE - SERIES V874

USGS Library
Reston, VA.
Topo Archive

3 1818 00510197 5