

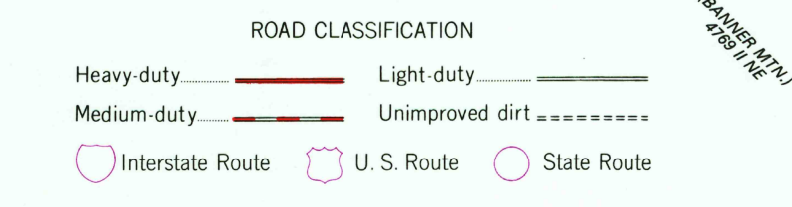
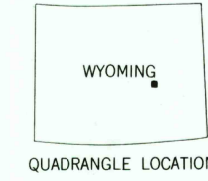
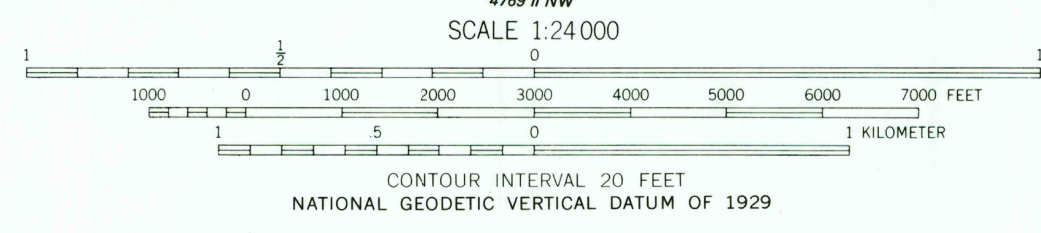
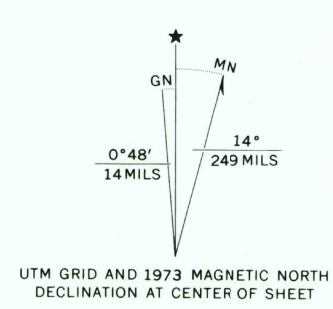
Mapped, edited, and published by the Geological Survey as part of the Department of the Interior program for the development of the Missouri River Basin Control by USGS and USC&GS

Topography by photogrammetric methods from aerial photographs taken 1947. Field checked 1949. Revised 1961

Polycyclic projection. 1927 North American datum. 10,000-foot grid based on Wyoming coordinate system, east central zone. 1000-meter Universal Transverse Mercator grid ticks, zone 13, shown in blue

Fine red dashed lines indicate selected fence and field lines where generally visible on aerial photographs. This information is unchecked

Revisions shown in purple compiled from aerial photographs taken 1973. This information not field checked



THIS MAP COMPLIES WITH NATIONAL MAP ACCURACY STANDARDS  
FOR SALE BY U.S. GEOLOGICAL SURVEY, DENVER, COLORADO 80225, OR RESTON, VIRGINIA 22092  
A FOLDER DESCRIBING TOPOGRAPHIC MAPS AND SYMBOLS IS AVAILABLE ON REQUEST

USGS  
Historical File  
Topographic Division

BROOKHURST, WYO.  
N4245-W10607.5/7.5  
1961  
PHOTOREVISED 1973  
AMS 4769 1 SW-SERIES V874

3170  
SEP 07 1977

RETURN TO:  
USGS NHD HISTORICAL MAP ARCHIVES