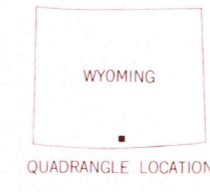
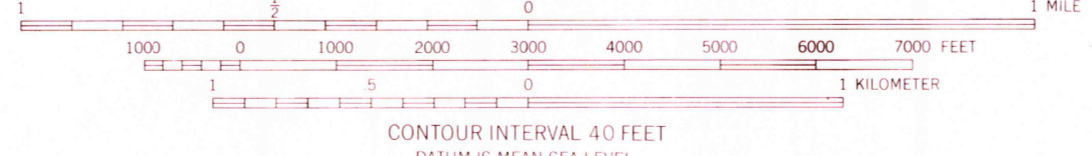
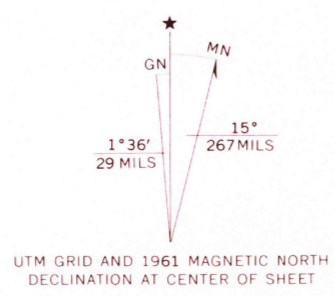


Mapped, edited, and published by the Geological Survey as part of the Department of the Interior program for the development of the Missouri River Basin. Control by USGS and USC&GS. Topography by photogrammetric methods from aerial photographs taken 1957. Field checked 1961. Polyconic projection. 1927 North American datum 10,000-foot grid based on Wyoming coordinate system, zone 2 1000-meter Universal Transverse Mercator grid ticks, zone 13, shown in blue. Fine red dashed lines indicate selected fence lines.



ROAD CLASSIFICATION
Light-duty ——— Unimproved dirt - - - - -

THIS MAP COMPLIES WITH NATIONAL MAP ACCURACY STANDARDS FOR SALE BY U. S. GEOLOGICAL SURVEY, DENVER, COLORADO 80225, OR RESTON, VIRGINIA 22092 A FOLDER DESCRIBING TOPOGRAPHIC MAPS AND SYMBOLS IS AVAILABLE ON REQUEST

USGS
Historical
Topographic

BROWNS HILL, WYO.
N41075-W10722.5/7.5
1961
AMS 4566 III NW-SERIES V874

MAR 2 2 1974

1940

RETURN TO:
USGS AND HISTORICAL MAP ARCHIVES