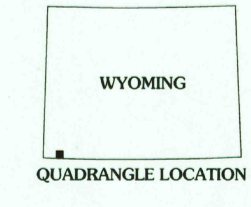
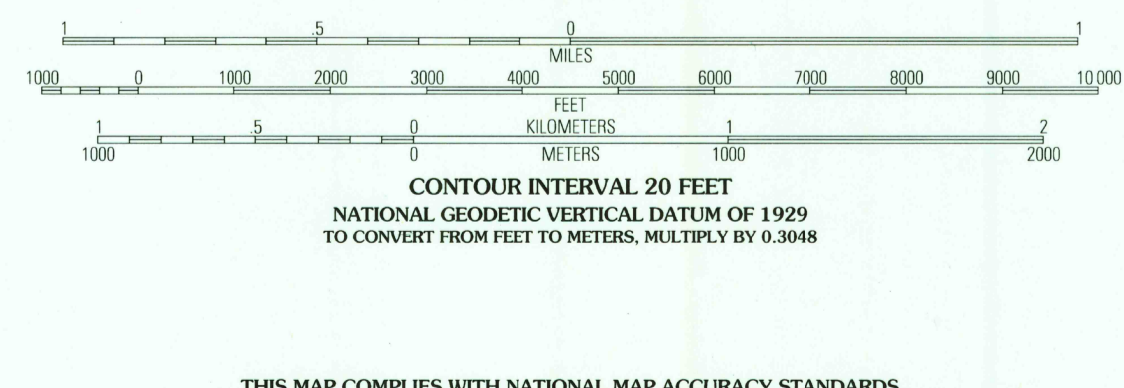



Produced by the United States Geological Survey 1978
Revision by USDA Forest Service 1998

Topography compiled 1963. Planimetry derived from imagery taken 1997 and other sources. Public Land Survey System and survey control current as of 1998.

North American Datum of 1927 (NAD 27). Projection and 10 000-foot ticks: Wyoming coordinate system, west zone (Lambert conformal conic). Blue 1000-meter Universal Transverse Mercator ticks, zone 12. North American Datum of 1983 (NAD 83) is shown by dashed corner ticks. The values of the shift between NAD 27 and NAD 83 for 7.5-minute intersections are obtainable from National Geodetic Survey NADCON software.

Non-National Forest System lands within the National Forest. Inholdings may exist in other National or State reservations. This map is not a legal land line or ownership document. Public lands are subject to change and leasing, and may have access restrictions; check with local offices. Obtain permission before entering private lands.



| | | | |
|---|---|------------|-------------------------|
| 1 | 2 | 3 | 1 Hogue Creek |
| 4 | 5 | 2 Reberman | 3 Leavitt Bench |
| 6 | 7 | 8 | 4 Meeks Cabin Reservoir |
| | | | 5 Table Mountain |
| | | | 6 Lyman Lake |
| | | | 7 Bridger Lake |
| | | | 8 Gilbert Peak NE |

| HIGHWAYS AND ROADS | |
|---|-----|
| Interstate | 5 |
| U. S. | 100 |
| State | 19 |
| County | 6 |
| National Forest, suitable for passenger cars | 105 |
| National Forest, suitable for high clearance vehicles | 106 |
| National Forest Trail | 104 |
| Primary highway | 1 |
| Secondary highway | 2 |
| Light-duty road | 3 |
| Composition: Unspecified | |
| Paved | 4 |
| Gravel | 5 |
| Dirt | 6 |
| Unimproved; 4 wheel drive | 7 |
| Trail | 8 |
| Gate; Barrier | 9 |

BUCK FEVER RIDGE, WY
1998
NIMA 3966 III SW-SERIES V874

RECEIVED
DEC 31 2001
USGS NMJ
HISTORICAL MAP ARCHIVES



THIS MAP COMPLIES WITH NATIONAL MAP ACCURACY STANDARDS
FOR SALE BY U.S. GEOLOGICAL SURVEY, P.O. BOX 25286, DENVER, COLORADO 80225
A FOLDER DESCRIBING TOPOGRAPHIC MAPS AND SYMBOLS IS AVAILABLE ON REQUEST