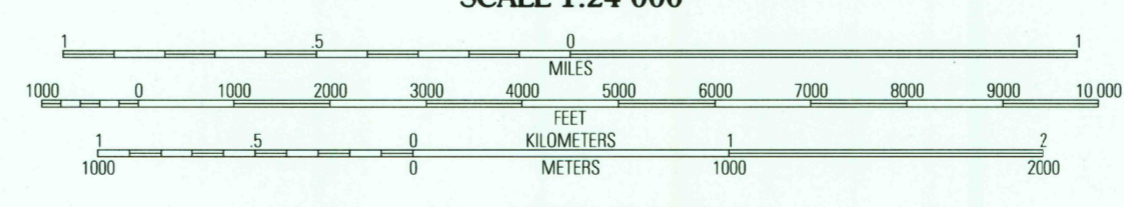
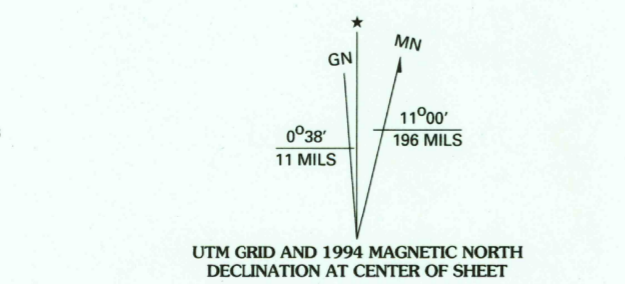
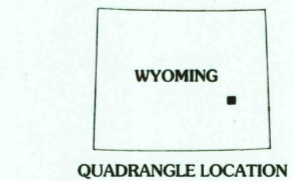


Produced by the U.S. Geological Survey
Revised by the U.S. Forest Service
Areas outside the National Forest System lands may not have been revised.
Control by USGS and NOS/NOAA
Compiled from aerial photographs taken 1963. Revised from aerial photographs taken 1990. Partial field check by U.S. Forest Service 1992.
The values of the shift between NAD 27 and NAD 83 for 7.5-minute intersections are obtainable from National Geographic Survey NADCON software.
North American Datum of 1927 (NAD 27). Projection and 10 000-foot ticks: Wyoming coordinate system, east zone (Transverse Mercator). Blue 1000-meter Universal Transverse Mercator ticks, zone 13.
North American Datum of 1983 (NAD 83) is shown by dashed corner ticks.
Non-National Forest System lands within the National Forest Inholdings may exist in other National or State reservations.
This map is not a legal land line or ownership document. Public lands are subject to change and leasing, and may have access restrictions; check with local offices. Obtain permission before entering private lands.
Unsurveyed land net is not official.



CONTOUR INTERVAL 20 FEET
NATIONAL GEODETIC VERTICAL DATUM OF 1929
TO CONVERT FEET TO METERS MULTIPLY BY 0.3048

THIS MAP COMPLIES WITH NATIONAL MAP ACCURACY STANDARDS
FOR SALE BY U.S. GEOLOGICAL SURVEY
DENVER, COLORADO 80225
A FOLDER DESCRIBING TOPOGRAPHIC MAPS AND SYMBOLS IS AVAILABLE ON REQUEST



1	2	3
1 Banner Mountain	2 Protmans Knob	3 Root Creek
4 Reno Hill	5 Buffalo Peak	6 Square Spring
7 Buck Creek	8 Warbasset Peak	

ADJOINING 7.5' QUADRANGLES

Symbol	Description
(Red shield)	Interstate
(Blue shield)	U. S. Highway
(Red shield)	State Highway
(Red shield)	County Highway
(Red shield)	National Forest, suitable for passenger cars
(Red shield)	National Forest, suitable for high clearance vehicles
(Red shield)	National Forest Trail
(Red line)	Primary highway
(Red line)	Secondary highway
(Red line)	Light-duty road
(Red line)	Paved
(Red line)	Dirt
(Red line)	Composition unspecified
(Red line)	Unimproved; 4 wheel drive
(Red line)	Trail
(Red line)	Gate

USGS AND HISTORICAL
MAP ARCHIVES
FEB 28 1997
REC'D FILE COPY

ISBN 0-607-84460-5
9 780607 864601

BUCK PEAK, WYO.
42105-E8-TF-024
1992
DMA 4869 III SW - SERIES V874