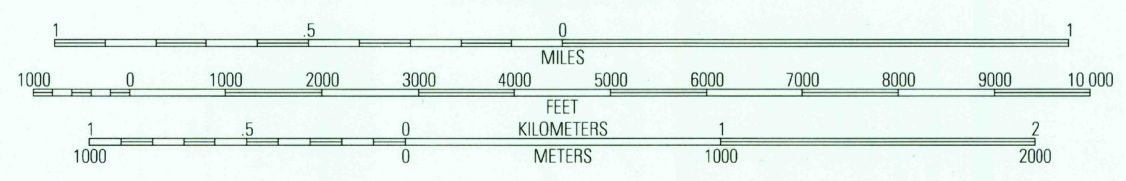
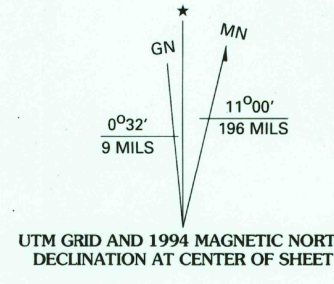


U.S. GEOLOGICAL SURVEY
FEB 28 1997
REC'D FILE COP

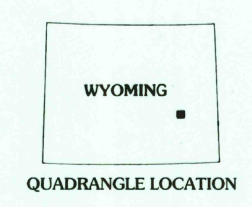


Produced by the U.S. Geological Survey
Revised by the U.S. Forest Service
Areas outside the National Forest System lands may not have been revised.
Control by USGS and NOS/NOAA
Compiled from aerial photographs taken 1963. Revised from aerial photographs taken 1990. Partial field check by U.S. Forest Service 1992.
North American Datum of 1927 (NAD 27). Projection and 10 000-foot ticks: Wyoming coordinate system, east zone (Transverse Mercator). Blue 1000-meter Universal Transverse Mercator ticks, zone 13.
North American Datum of 1983 (NAD 83) is shown by dashed corner ticks. The values of the shift between NAD 27 and NAD 83 for 7.5-minute intersections are obtainable from National Geodetic Survey NADCON software.
Non-National Forest System lands within the National Forest
Inholdings may exist in other National or State reservations.
This map is not a legal land title or ownership document. Public lands are subject to change and leasing, and may have access restrictions; check with local offices. Obtain permission before entering private lands.
Unsurveyed land net is not official.



SCALE 1:24 000
CONTOUR INTERVAL 40 FEET
NATIONAL GEODETIC VERTICAL DATUM OF 1929
TO CONVERT FEET TO METERS MULTIPLY BY 0.3048

THIS MAP COMPLIES WITH NATIONAL MAP ACCURACY STANDARDS
FOR SALE BY U.S. GEOLOGICAL SURVEY
DENVER, COLORADO 80225
A FOLDER DESCRIBING TOPOGRAPHIC MAPS AND SYMBOLS IS AVAILABLE ON REQUEST



1	2	3
4	5	6
7	8	

1 Protzman Knob
2 Root Creek
3 Hermit Rock
4 Buck Peak
5 Blue Nose Creek
6 Rock Creek
7 Warbonnet Peak
8 School Section Mtn

Highway/Feature	Symbol
Interstate	Red shield with white border
U.S. Highway	Red shield with white border
State Highway	Red shield with white border
County Highway	Red shield with white border
National Forest, suitable for passenger cars	Red shield with white border
National Forest, suitable for high clearance vehicles	Red shield with white border
National Forest Trail	Red shield with white border
Primary highway	Red line
Secondary highway	Red dashed line
Light-duty road	Red dashed line
Paved	Black line
Gravel	Black dashed line
Dirt	Black dashed line
Composition unspecified	Black dashed line
Unimproved; 4 wheel drive	Black dashed line
Trail	Black dashed line
Gate	Black dashed line

BUFFALO PEAK, WYO.
42105-E7-TF-024
1992
DMA 4869 III SE - SERIES V874