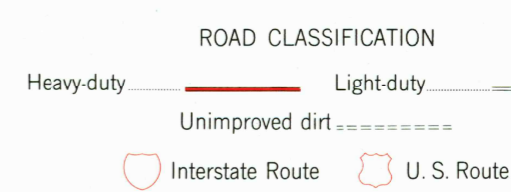
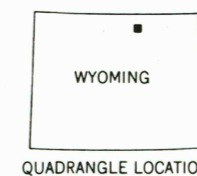
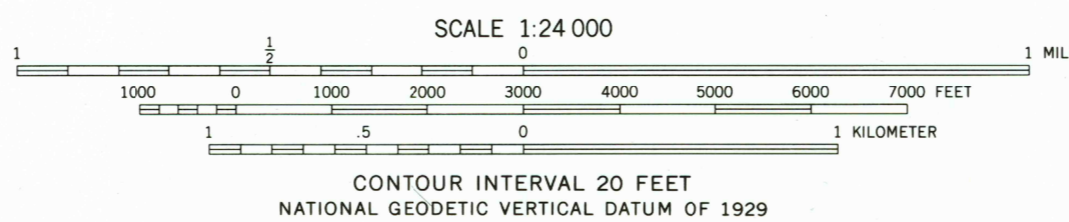
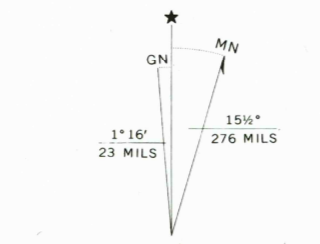


Mapped, edited, and published by the Geological Survey

Control by USGS and USC&GS
Topography by photogrammetric methods from aerial photographs taken 1966. Field checked 1967
Polyconic projection. 1927 North American datum
10,000-foot grid based on Wyoming coordinate system, east central zone
1000-meter Universal Transverse Mercator grid ticks, zone 13, shown in blue
Fine red dashed lines indicate selected fence lines

To place on the predicted North American Datum 1983 move the projection lines 8 meters north and 50 meters east as shown by dashed corner ticks

Map photocopied 1976
No major culture or drainage changes observed



BUFFALO RUN CREEK, WYO.
N4437.5—W10645/7.5

1967
PHOTOINSPECTED 1976
DMA 4673 III NE—SERIES V874

RECEIVED
OCT 31 1999
USGS NAD
HISTORICAL MAP ARCHIVES

