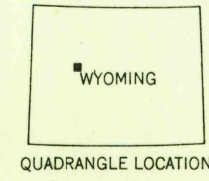
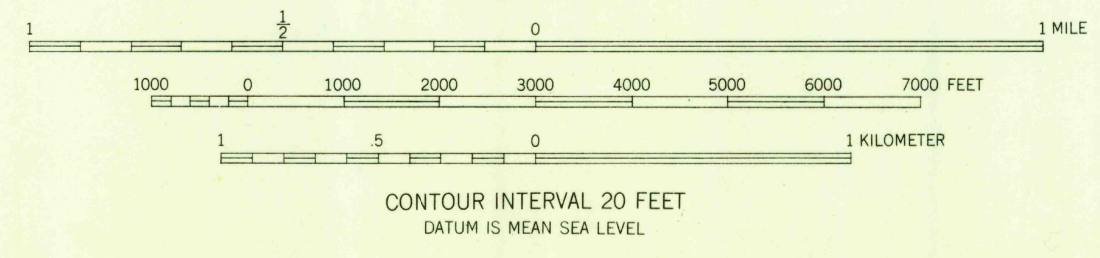
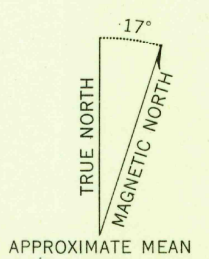


FILE COPY
USGS AND HISTORICAL MAP ARCHIVES

Mapped, edited, and published by the Geological Survey as part of the Department of the Interior program for the development of the Missouri River Basin. Control by USGS and USC&GS. Topography from aerial photographs by multiplex methods. Aerial photographs taken 1948-1949. Field check 1952. Polyconic projection. 1927 North American datum. 10,000-foot grid based on Wyoming coordinate system, west central zone. Dashed land lines indicate approximate locations.



ROAD CLASSIFICATION

Heavy-duty	4 LANE (6 LANE)	Light-duty
Medium-duty	2 LANE (4 LANE)	Unimproved dirt
U. S. Route		State Route

BULL LAKE WEST, WYO.
N4307.5-W10907.5/7.5

1952

FOR SALE BY U. S. GEOLOGICAL SURVEY, FEDERAL CENTER, DENVER, COLORADO OR WASHINGTON 25, D. C.
A FOLDER DESCRIBING TOPOGRAPHIC MAPS AND SYMBOLS IS AVAILABLE ON REQUEST

MAR 17 1954

RETURN TO:
USGS AND HISTORICAL MAP ARCHIVES

FILE COPY
USGS AND HISTORICAL MAP ARCHIVES