
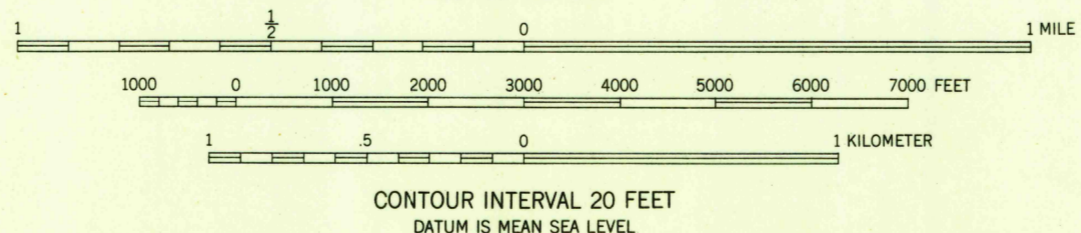
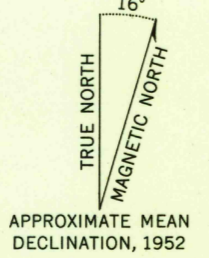


Mapped, edited, and published by the Geological Survey as part of the Department of the Interior program for the development of the Missouri River Basin. Control by USGS and USC&GS. Topography from aerial photographs by multiple methods. Aerial photographs taken 1949. Field check 1952. Polyconic projection. 1927 North American datum. 10,000-foot grid based on Wyoming coordinate system west central zone.



ROAD CLASSIFICATION

Heavy-duty	4 LANE 16 LANE	Light-duty
Medium-duty	4 LANE 16 LANE	Unimproved dirt
U. S. Route	State Route	

BULL MOUNTAIN, WYO.
N4330-W10737.5/7.5

FOR SALE BY U. S. GEOLOGICAL SURVEY, FEDERAL CENTER, DENVER, COLORADO OR WASHINGTON 25, D. C.
A FOLDER DESCRIBING TOPOGRAPHIC MAPS AND SYMBOLS IS AVAILABLE ON REQUEST

1952

MAR 12 1954

RETURN TO:
USGS MAP HISTORICAL MAP ARCHIVES

2680