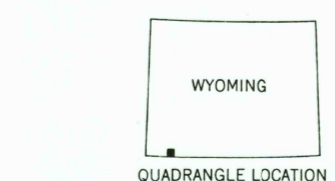
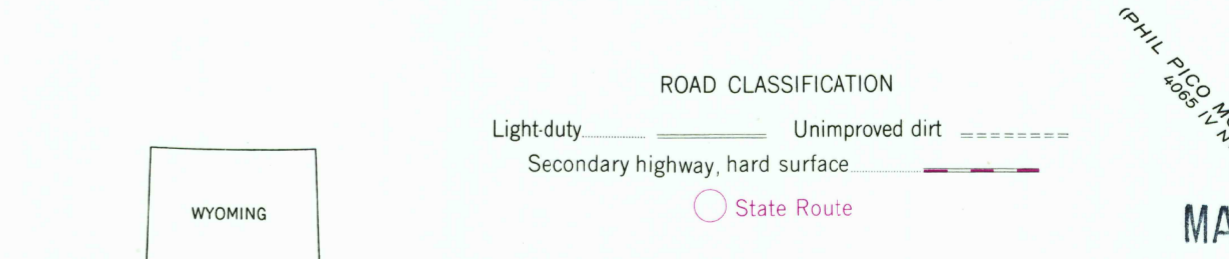
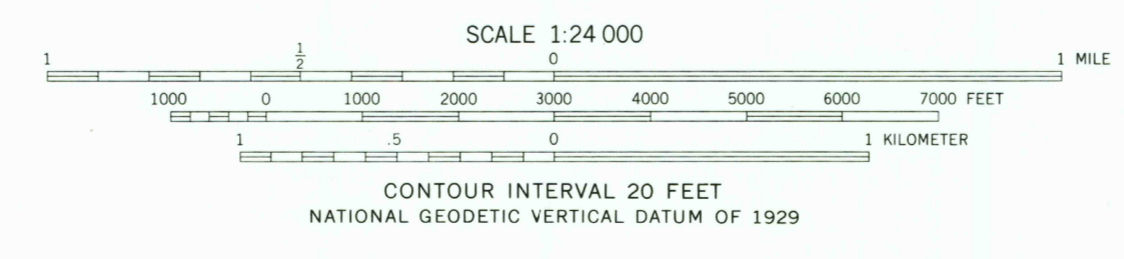
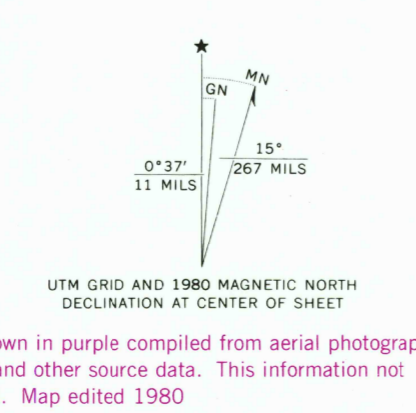


Mapped, edited, and published by the Geological Survey
Control by USGS and NOS/NOAA
Topography by photogrammetric methods from aerial photographs taken 1963. Field checked 1964
Polyconic projection. 1927 North American datum
10,000-foot grids based on Wyoming coordinate system, west and west central zones
1000-meter Universal Transverse Mercator grid ticks, zone 12, shown in blue
Fine red dashed lines indicate selected fence lines
To place on the predicted North American Datum 1983
Revisions shown in purple compiled from aerial photographs taken 1977 and other source data. This information not field checked. Map edited 1980



USGS
Historical File
National Mapping Div.
BURNTFORK, WYO.
N4100-W11000/7.5
1964
PHOTO REVISSED 1980
DMA 3966 II SE-SERIES V874

MAR 12 1981
2000

RETURN TO:
USGS AND HISTORICAL MAP ARCHIVES