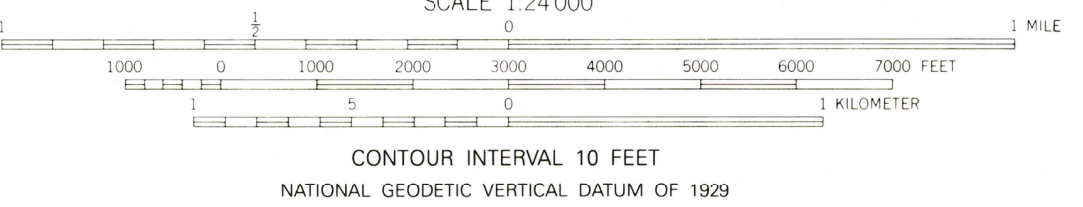
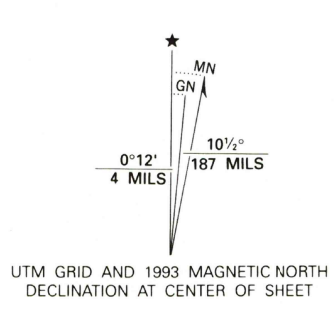
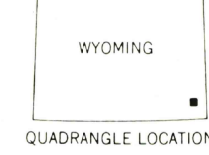


Produced by the United States Geological Survey
Control by USGS and NOS/NOAA
Compiled from aerial photographs taken 1958
Field checked 1963
North American Datum of 1927 (NAD 27). Projection and
10 000-foot grid ticks: Wyoming Coordinate System, east zone
(Transverse Mercator).
Blue 1000-meter Universal Transverse Mercator ticks, zone 13
North American Datum of 1983 (NAD 83) is shown by dashed
corner ticks. The values of the shift between NAD 27 and NAD 83
for 7.5-minute intersections are given in USGS Bulletin 1875
Fine red dashed lines indicate selected fence lines
Photoinsected from 1991 source; no major culture
or drainage changes observed. Boundaries and names
verified 1993



THIS MAP COMPLIES WITH NATIONAL MAP ACCURACY STANDARDS
FOR SALE BY U.S. GEOLOGICAL SURVEY
DENVER, COLORADO 80225, OR RESTON, VIRGINIA 22092
A FOLDER DESCRIBING TOPOGRAPHIC MAPS AND SYMBOLS IS AVAILABLE ON REQUEST



ROAD CLASSIFICATION

Primary highway, hard surface	Light-duty road, hard or improved surface
Secondary highway, hard surface	Unimproved road
Interstate Route	U. S. Route
	State Route

C S RANCH, WYO.
41104-F6-TF-024
1963
MINOR REVISION 1993
DMA 5067 II NW-SERIES V874

USGS 1:24,000 HISTORICAL MAP ARCHIVES
JUL 27 1993
REC'D FILE COPY