

UNITED STATES
DEPARTMENT OF THE INTERIOR
GEOLOGICAL SURVEY

CABIN FORK QUADRANGLE
WYOMING-WASHAKIE CO.
7.5 MINUTE SERIES (TOPOGRAPHIC)



Mapped, edited, and published by the Geological Survey

Control by USGS and NOS/NOAA

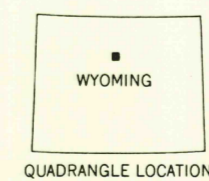
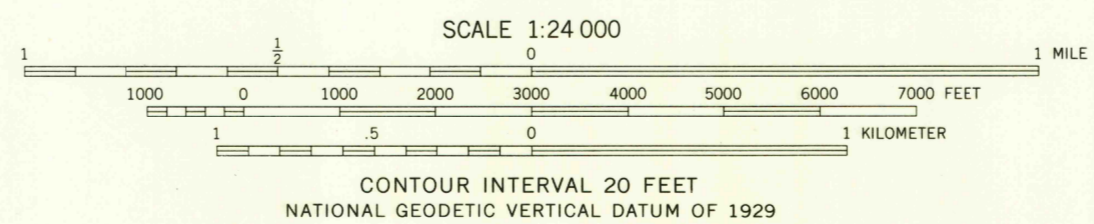
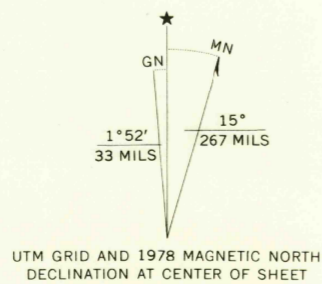
Topography by photogrammetric methods from aerial photographs taken 1965. Field checked 1966

Polyconic projection. 1927 North American datum 10,000-foot grid based on Wyoming coordinate system, central zone

1000-meter Universal Transverse Mercator grid ticks, zone 13, shown in blue

Fine red dashed lines indicate selected fence lines

Revisions shown in purple compiled from aerial photographs taken 1976. Map edited 1978. This information not field checked



ROAD CLASSIFICATION
Light-duty ——— Unimproved dirt - - - - -

USGS
Historical File
Topographic Division
CABIN FORK, WYO.
N4352.5-W10737.5/7.5

1966
PHOTOREVISED 1978
AMS 4471 I NW-SERIES V874

MAR 14 1979

2750