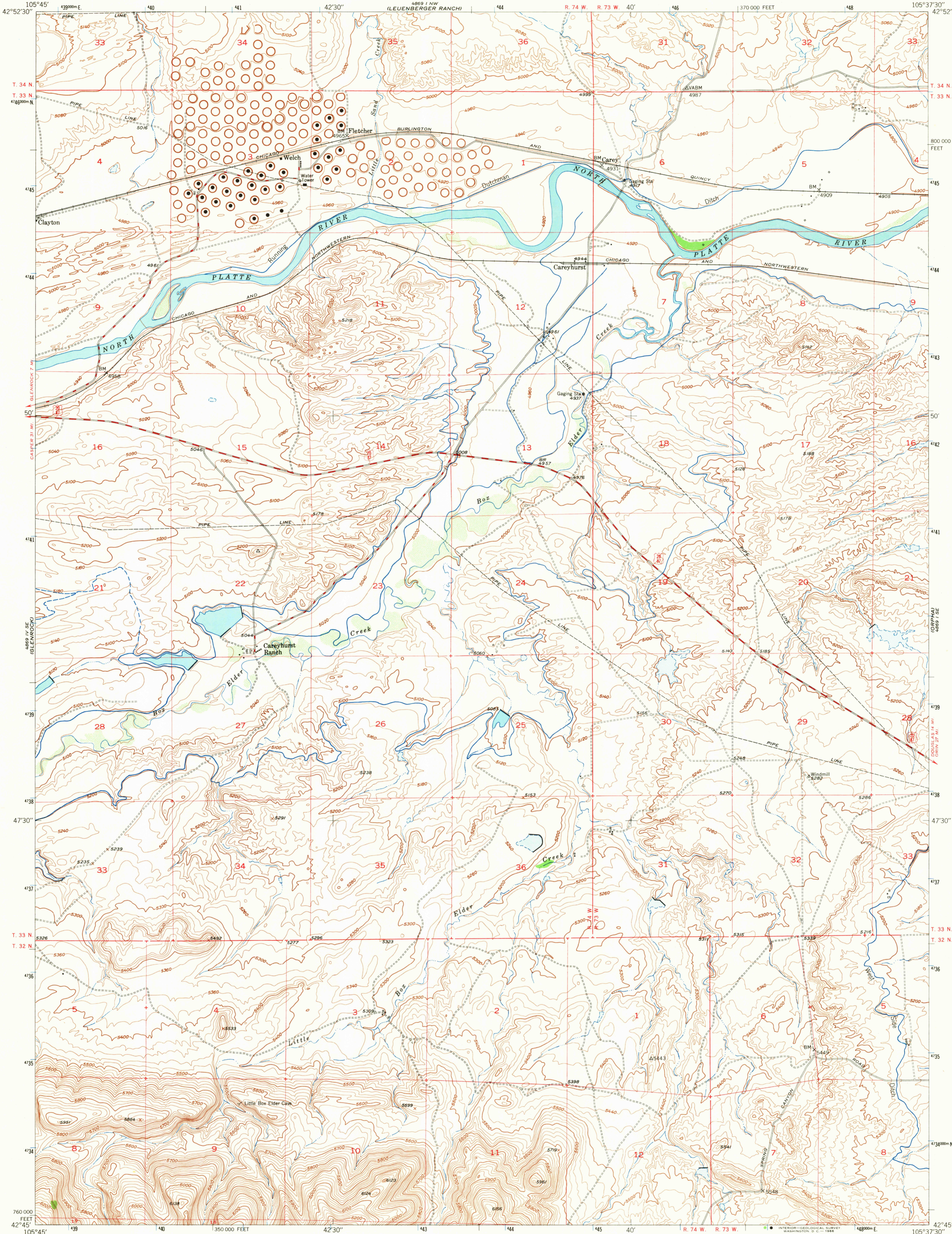
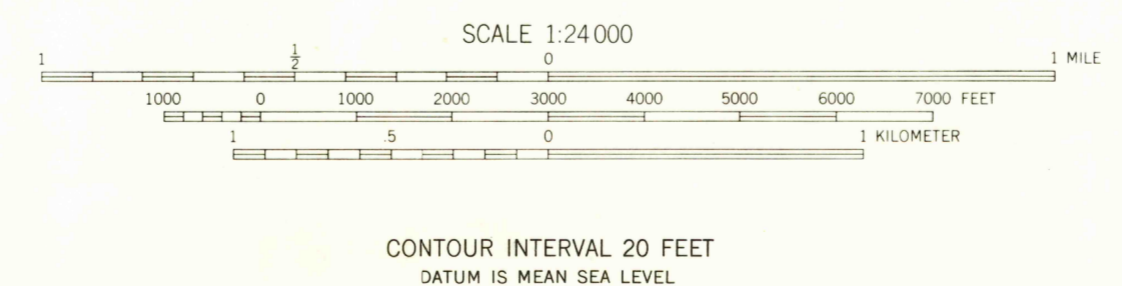
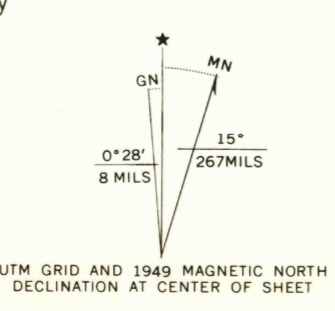


UNITED STATES
DEPARTMENT OF THE INTERIOR
GEOLOGICAL SURVEY

CAREYHURST QUADRANGLE
WYOMING-CONVERSE CO.
7.5 MINUTE SERIES (TOPOGRAPHIC)



Mapped, edited, and published by the Geological Survey as part of the Department of the Interior program for the development of the Missouri River Basin Control by USGS and USC&GS
Topography from aerial photographs by multiplex methods
Aerial photographs taken June 1947. Field check 1949
Polyconic projection. 1927 North American datum
10,000-foot grid based on Wyoming coordinate system, east zone
1000 meter Universal Transverse Mercator grid ticks, zone 13, shown in blue



ROAD CLASSIFICATION

| | |
|---|-------------------|
| HARD-SURFACE ALL WEATHER ROADS | DRY WEATHER ROADS |
| Heavy-duty 2 LANE 16 LANE | Improved dirt |
| Medium-duty 4 LANE 16 LANE | Unimproved dirt |
| Loose-surface, graded, or narrow hard-surface | |
| U. S. Route | State Route |

THIS MAP COMPLIES WITH NATIONAL MAP ACCURACY STANDARDS
FOR SALE BY U. S. GEOLOGICAL SURVEY, DENVER, COLORADO 80225 OR WASHINGTON, D. C. 20242
A FOLDER DESCRIBING TOPOGRAPHIC MAPS AND SYMBOLS IS AVAILABLE ON REQUEST

U.S.G.S.
TOPOGRAPHIC DIVISION

CAREYHURST, WYO.
N4245-W10537.5/7.5
1949
AMS 4869 I SW-SERIES V874

1725
OCT 18 1966
OCT 18 1966

RETURN TO:
USGS HISTORICAL MAP ARCHIVES