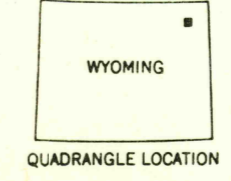
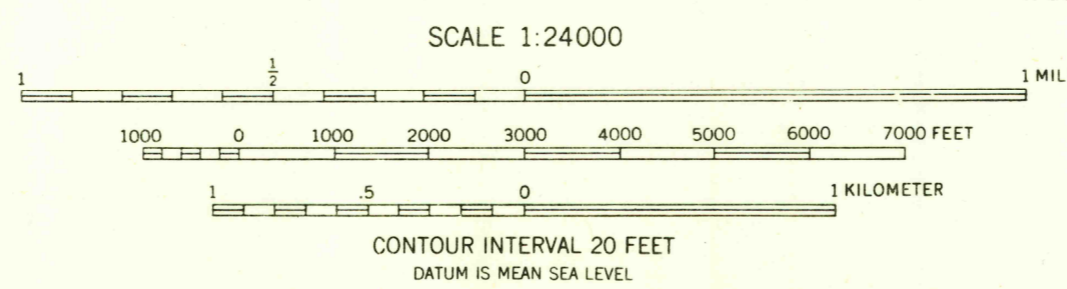
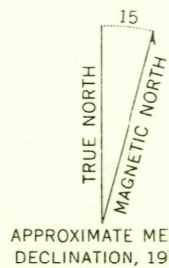


Mapped, edited, and published by the Geological Survey
Control by USGS and USC&GS
Topography from aerial photographs by multiplex methods 1954
Aerial photographs taken 1953
Polyconic projection. 1927 North American datum
10,000-foot grid based on Wyoming coordinate system,
east zone
Dashed land lines indicate approximate locations



ROAD CLASSIFICATION

Heavy-duty	4 LANE 16 LANE	Light-duty	4 LANE 16 LANE
Medium-duty	4 LANE 16 LANE	Unimproved dirt	-----
U. S. Route	○	State Route	○

CARLILE, WYO.
NE/4 MOORCROFT 15' QUADRANGLE
N4422.5 - W10445.7.5

1954

RETURN TO:
USGS AND HISTORICAL MAP ARCHIVES