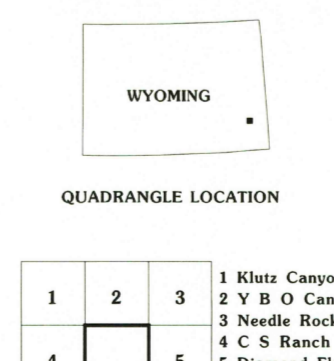
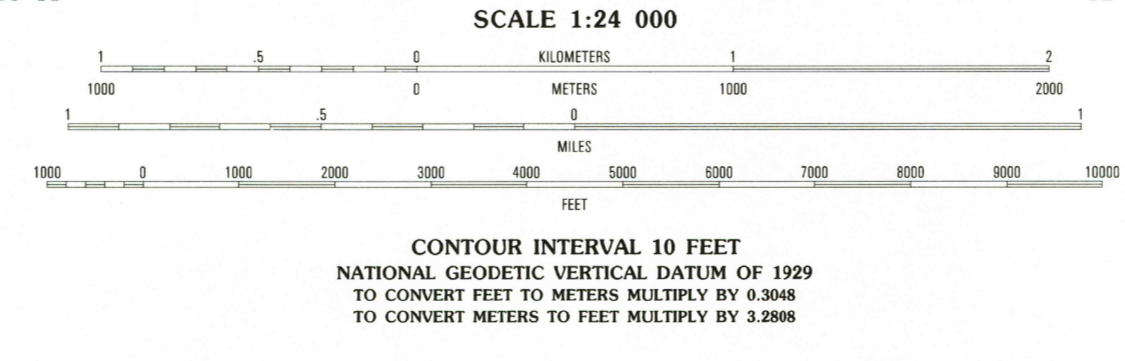
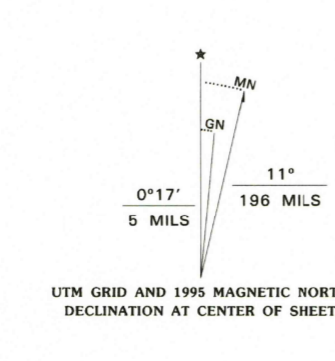




USGS 10M HISTORICAL
MAP ARCHIVES
JUN 16 1995
REC'D FILE COPY

Produced by the United States Geological Survey
Control by USGS and NOS/NOAA
Compiled from imagery dated 1958. Revised from imagery dated 1990. PLSS and survey control current as of 1963. Map edited 1995. Contours and land elevations have not been revised and may conflict with other content.
North American Datum of 1927 (NAD 27). Projection and blue 1000-meter ticks: Universal Transverse Mercator, zone 13 10 000-foot ticks: Wyoming Coordinate System, east zone
North American Datum of 1983 (NAD 83) is shown by dashed corner ticks. The values of the shift between NAD 27 and NAD 83 for 7.5-minute intersections are obtainable from National Geodetic Survey NADCON software.
Fine red dashed lines indicate selected fence and field lines where generally visible on aerial photographs. This information is unchecked.



ROAD CLASSIFICATION
Primary highway Light-duty road, hard or hard surface
Secondary highway Improved surface
hard surface Unimproved road
Interstate Route U.S. Route State Route

1	2	3
4	5	6
7	8	

1 Klutz Canyon
2 Y B O Canyon
3 Needle Rock
4 C S Ranch
5 Diamond Flat
6 Indian Hill
7 Cattail Ranch
8 Rocky Hollow

CATTAIL RANCH NE, WY
41104-F5-TF-024
1990
DMA 5067 II NE-SERIES V874

THIS MAP COMPLIES WITH NATIONAL MAP ACCURACY STANDARDS
FOR SALE BY U.S. GEOLOGICAL SURVEY
DENVER, COLORADO 80225, OR RESTON, VIRGINIA 22092
A FOLDER DESCRIBING TOPOGRAPHIC MAPS AND SYMBOLS IS AVAILABLE ON REQUEST

