

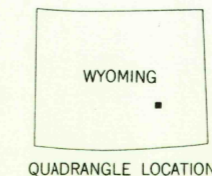
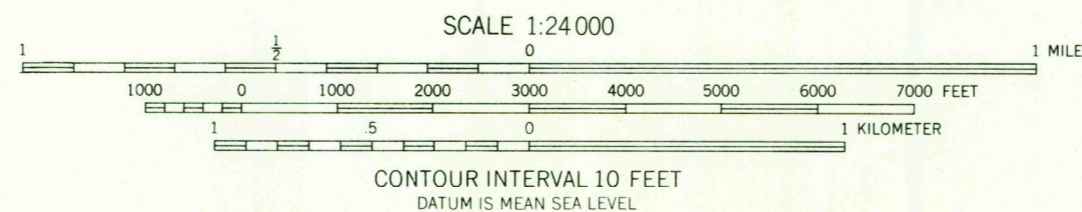
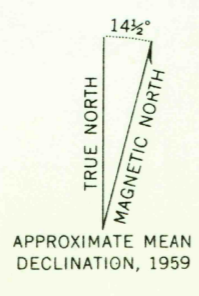
Mapped, edited, and published by the Geological Survey

Control by USGS and USC&GS

Topography by photogrammetric methods from aerial photographs taken 1959. Field checked 1959

Polycyclic projection. 1927 North American datum. 10,000-foot grid based on Wyoming coordinate system, east and east central zones. 1000-meter Universal Transverse Mercator grid ticks, zone 13, shown in blue.

Dashed land lines indicate approximate locations



ROAD CLASSIFICATION

Light-duty \_\_\_\_\_ Unimproved dirt - - - - -

THIS MAP COMPLIES WITH NATIONAL MAP ACCURACY STANDARDS  
FOR SALE BY U.S. GEOLOGICAL SURVEY, DENVER 25, COLORADO OR WASHINGTON 25, D.C.  
A FOLDER DESCRIBING TOPOGRAPHIC MAPS AND SYMBOLS IS AVAILABLE ON REQUEST

CHALK HILLS, WYO.  
N4215 - W10600/7.5

1959

RETURN TO:  
USGS AND HISTORICAL MAP ARCHIVES

SEP 10 1962

U.S.G.S.  
FILE COPY  
TOPOGRAPHIC DIVISION