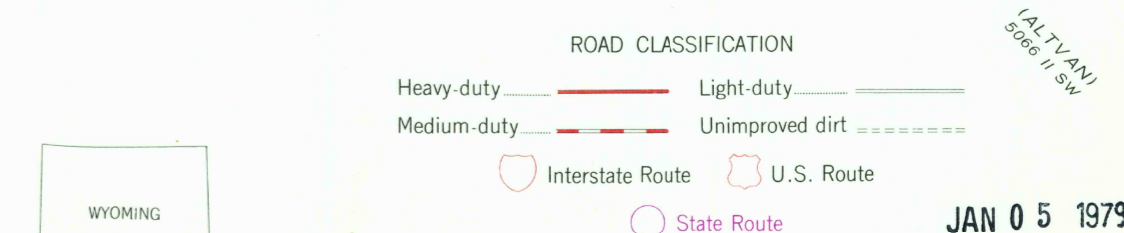
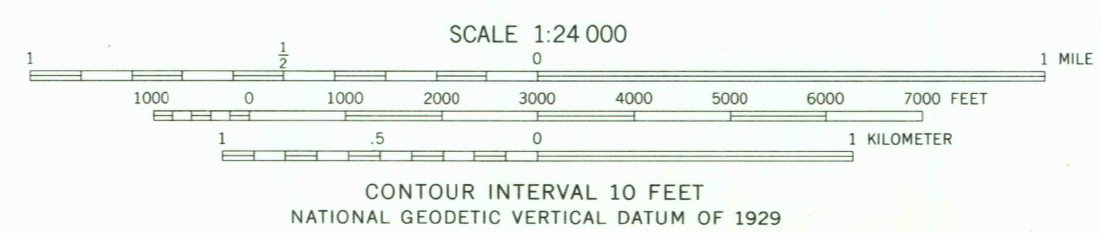
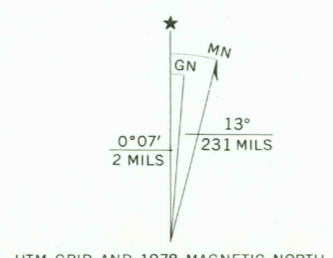


Mapped, edited, and published by the Geological Survey

Control by USGS and NOS/NOAA
Planimetry by photogrammetric methods from aerial photographs taken 1960. Topography by planetable surveys 1948. Revised 1961
Polyconic projection. 1927 North American datum
10,000-foot grid based on Wyoming coordinate system, east zone
1000-meter Universal Transverse Mercator grid ticks, zone 13, shown in blue
Fine red dashed lines indicate selected fence lines
Red tint indicates areas in which only landmark buildings are shown
Revisions shown in purple compiled from aerial photographs taken 1970 and 1976. Map edited 1978.
This information not field checked
Purple tint indicates extension of urban areas



THIS MAP COMPLIES WITH NATIONAL MAP ACCURACY STANDARDS
FOR SALE BY U. S. GEOLOGICAL SURVEY, DENVER, COLORADO 80225, OR RESTON, VIRGINIA 22092
A FOLDER DESCRIBING TOPOGRAPHIC MAPS AND SYMBOLS IS AVAILABLE ON REQUEST

USGS Historical File Topographic Division
1961
PHOTOREVISED 1970 AND 1978
AMS 5066 III NE-SERIES V874

JAN 05 1979

CHEYENNE NORTH, WYO.
NE 1/4 CHEYENNE 15' QUADRANGLE
N4107.5-W10445.7/5

3150

RETURN TO: USGS AND HISTORICAL MAP ARCHIVES