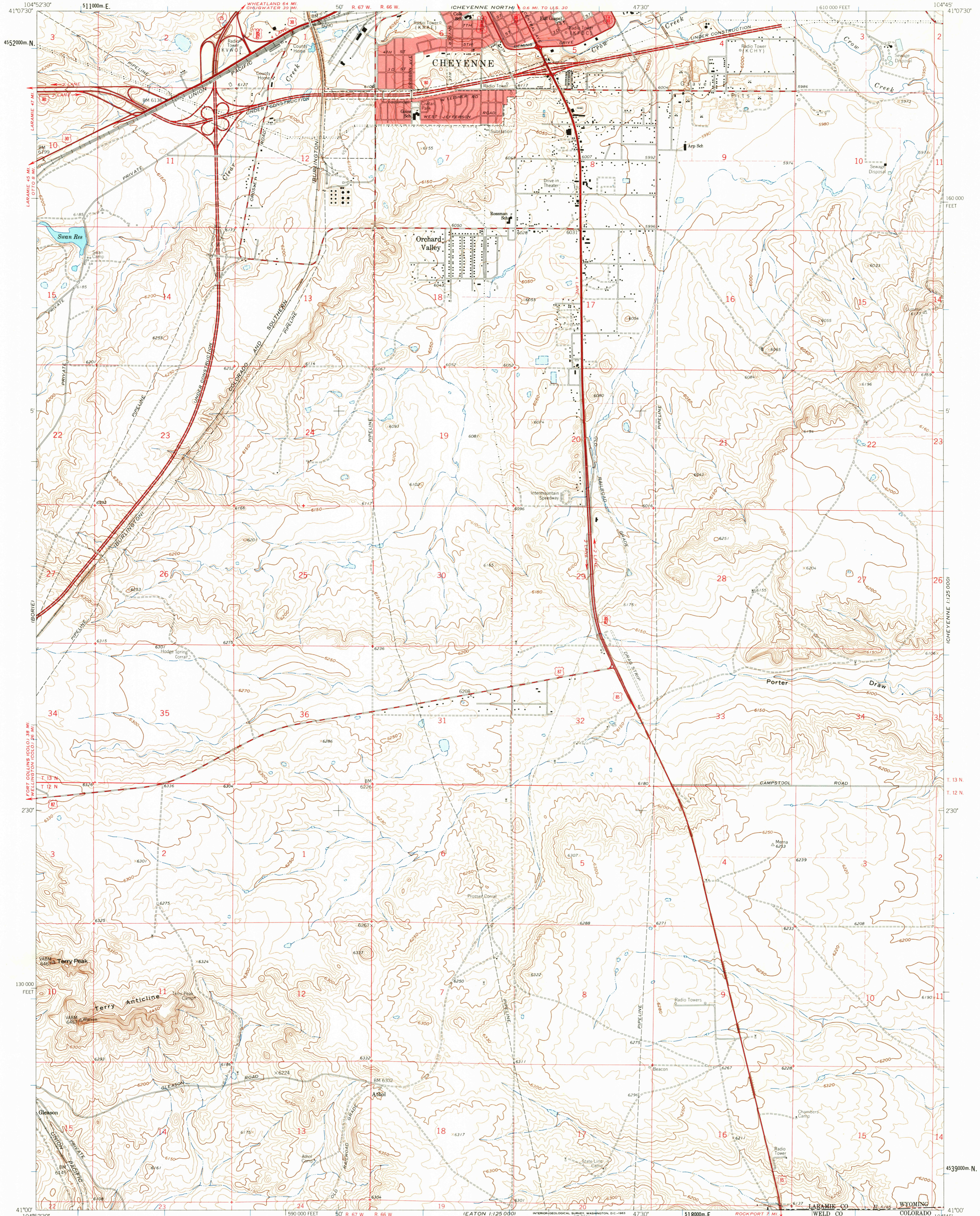
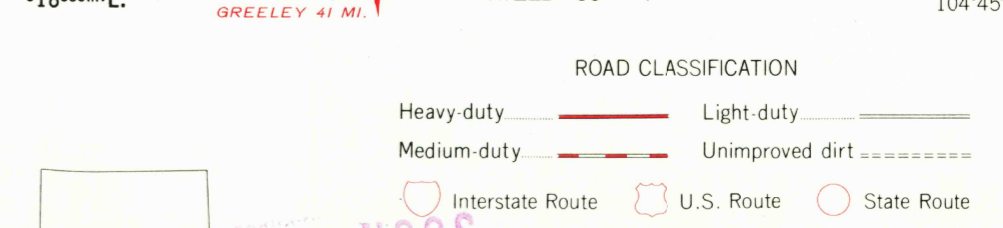
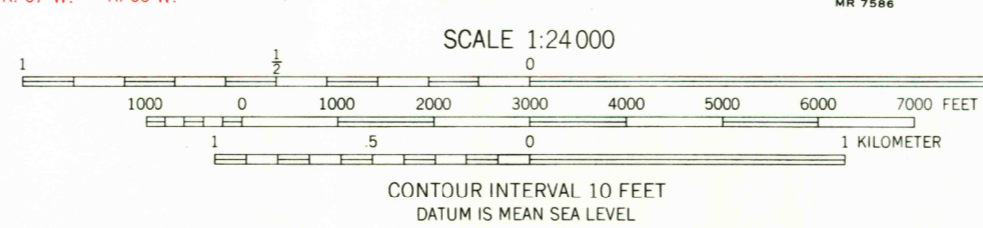
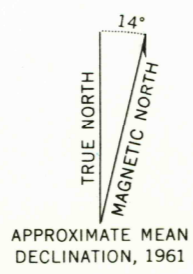


UNITED STATES  
DEPARTMENT OF THE INTERIOR  
GEOLOGICAL SURVEY

CHEYENNE SOUTH QUADRANGLE  
WYOMING-COLORADO  
7.5 MINUTE SERIES (TOPOGRAPHIC)  
SE/4 CHEYENNE 15 QUADRANGLE



Mapped, edited, and published by the Geological Survey  
Control by USGS and USC&GS  
Planimetry by photogrammetric methods from aerial photographs taken 1960. Topography by planetable surveys 1948. Revised 1961  
Polyconic projection. 1927 North American datum  
10,000-foot grid based on Wyoming coordinate system, east zone  
1000-meter Universal Transverse Mercator grid ticks, zone 13, shown in blue  
Fine red dashed lines indicate selected fence lines  
Red tint indicates area in which only landmark buildings are shown



THIS MAP COMPLIES WITH NATIONAL MAP ACCURACY STANDARDS  
FOR SALE BY U.S. GEOLOGICAL SURVEY, DENVER 25, COLORADO OR WASHINGTON 25, D. C.  
A FOLDER DESCRIBING TOPOGRAPHIC MAPS AND SYMBOLS IS AVAILABLE ON REQUEST

U.S.G.S. FILE COPY TOPOGRAPHIC DIVISION  
CHEYENNE SOUTH, WYO.-COLO.  
SE/4 CHEYENNE 15 QUADRANGLE  
N4100-W10445/7.5  
1961

RETURN TO: USGS AND HISTORICAL MAP ARCHIVES  
SEP - 6 1963

2635