

Mapped, edited, and published by the Geological Survey

Control by USGS and NOS/NOAA

Planimetry by photogrammetric methods from aerial photographs taken 1960. Topography by planetable surveys 1948. Revised 1961

Polygonic projection. 1927 North American datum. 10,000-foot grid based on Wyoming coordinate system, east zone. 1000-meter Universal Transverse Mercator grid ticks, zone 13, shown in blue.


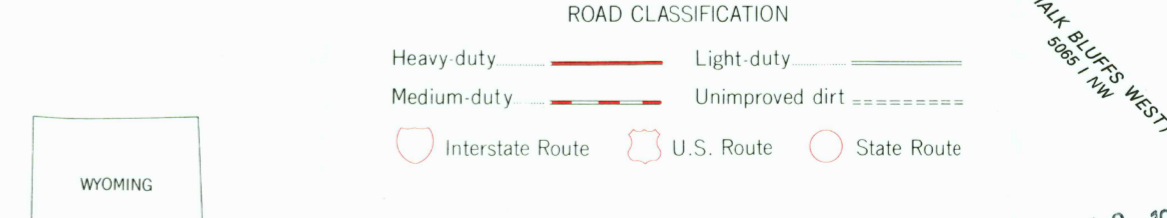

Fine red dashed lines indicate selected fence lines

Red tint indicates area in which only landmark buildings are shown

Revisions shown in purple compiled from aerial photographs taken 1970 and 1976. Mapped edited 1978

This information not field checked

Purple tint indicates extension of urban areas



THIS MAP COMPLIES WITH NATIONAL MAP ACCURACY STANDARDS  
FOR SALE BY U. S. GEOLOGICAL SURVEY, DENVER, COLORADO 80225, OR RESTON, VIRGINIA 22092  
A FOLDER DESCRIBING TOPOGRAPHIC MAPS AND SYMBOLS IS AVAILABLE ON REQUEST

USGS  
Historical File  
Topographic Division  
CHEYENNE SOUTH, WYO.-COLO.  
SE/4 CHEYENNE IS QUADRANGLE  
N4100-W10445/7.5  
1961  
PHOTOREVISED 1970 AND 1978  
AMS 5066 III, SE-SERIES V874

DEC 18 1978  
3550

RETURN TO:  
USGS AND HISTORICAL MAP ARCHIVES