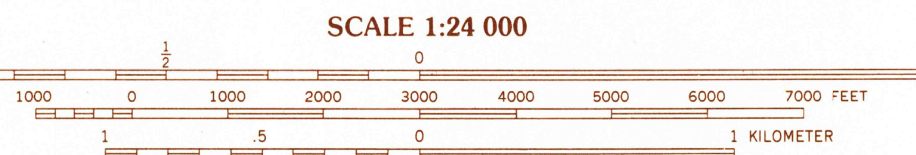


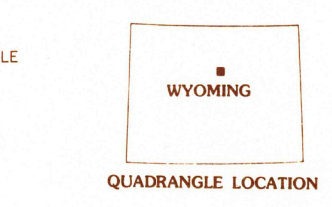


PRODUCED BY THE UNITED STATES GEOLOGICAL SURVEY
CONTROL BY USGS, NOS/NCAA
COMPILED FROM AERIAL PHOTOGRAPHS TAKEN 1976
FIELD CHECKED 1979 MAP EDITED 1985
PROJECTION TRANSVERSE MERCATOR
GRID: 1000-METER UNIVERSAL TRANSVERSE MERCATOR ZONE 12
10,000-FOOT STATE GRID TICKS WYOMING, EAST CENTRAL ZONE
UTM GRID DECLINATION 1°57' EAST
1985 MAGNETIC NORTH DECLINATION 14° EAST
VERTICAL DATUM NATIONAL GEODETIC VERTICAL DATUM OF 1929
HORIZONTAL DATUM 1927 NORTH AMERICAN DATUM
To place on the predicted North American Datum of 1983, move
the projection lines as shown by dashed corner ticks
(8 meters north and 53 meters east)
There may be private inholdings within the boundaries of any
Federal and State Reservations shown on this map

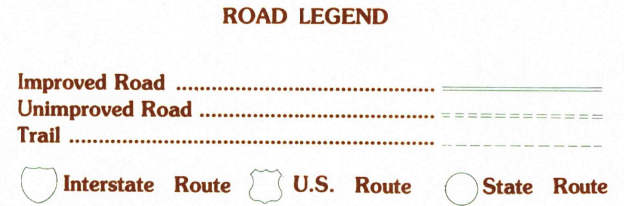
PROVISIONAL MAP
Produced from original
manuscript drawings. Informa-
tion shown as of date of
field check.



SCALE 1:24 000
CONTOUR INTERVAL 20 FEET



1	2	3	1 Dutch Nick Flat
2	3	4	2 Schuster Flats
3	4	5	3 Schuster Flats SE
4	5	6	4 Blue Mesa East
5	6	7	5 Nether
6	7	8	6 Little Sand Draw
			7 Kirby
			8 Cedar Mountain



CHIMNEY GULCH, WYOMING
PROVISIONAL EDITION 1985

THIS MAP COMPLIES WITH NATIONAL MAP ACCURACY STANDARDS
FOR SALE BY U.S. GEOLOGICAL SURVEY, DENVER, COLORADO 80225
OR RESTON, VIRGINIA 22092

ADJOINING 7.5 QUADRANGLE NAMES

43108-H2-TF-024

USGS NHD HISTORICAL MAP
SEP 3 - 1985
REC'D FILE COPY