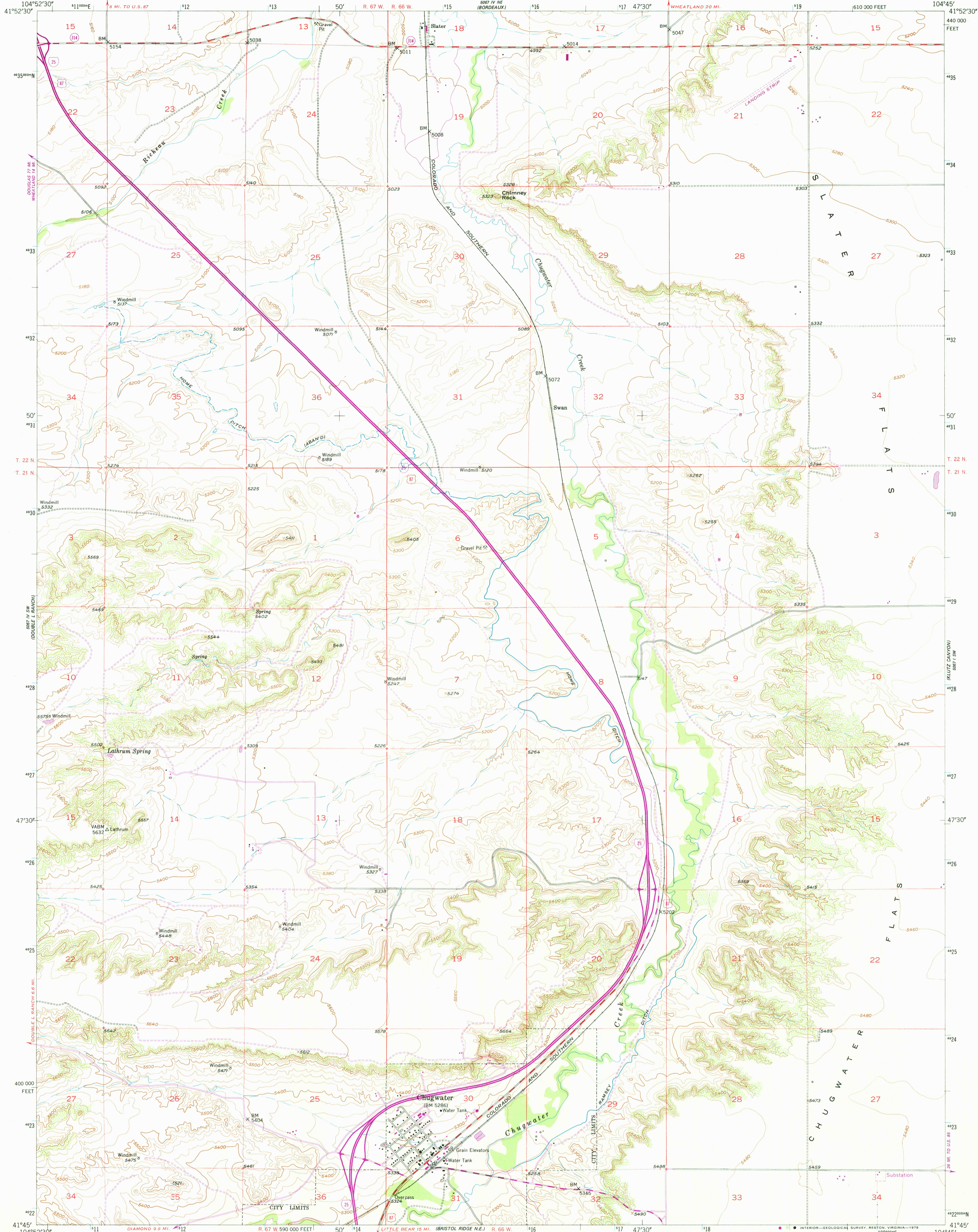


UNITED STATES
DEPARTMENT OF THE INTERIOR
GEOLOGICAL SURVEY

CHUGWATER QUADRANGLE
WYOMING—PLATTE CO.
7.5 MINUTE SERIES (TOPOGRAPHIC)



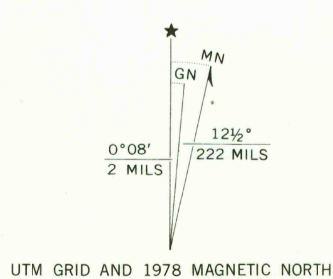
Mapped, edited, and published by the Geological Survey as part of the Department of the Interior program for the development of the Missouri River Basin Control by USGS and USC&GS

Topography from aerial photographs by multiplex methods Aerial photographs taken 1949. Field check 1953

Polyconic projection. 1927 North American datum 10,000-foot grid based on Wyoming coordinate system, east zone

Dashed land lines indicate approximate locations 1000-meter Universal Transverse Mercator grid ticks, zone 13, shown in blue


Revision shown in purple and woodland compiled from aerial photographs taken 1976 and other source data. This information not field checked. Map edited 1978



SCALE 1:24 000

CONTOUR INTERVAL 20 FEET
NATIONAL GEODETIC VERTICAL DATUM OF 1929

THIS MAP COMPLIES WITH NATIONAL MAP ACCURACY STANDARDS
FOR SALE BY U. S. GEOLOGICAL SURVEY, DENVER, COLORADO 80225, OR RESTON, VIRGINIA 22092
A FOLDER DESCRIBING TOPOGRAPHIC MAPS AND SYMBOLS IS AVAILABLE ON REQUEST



ROAD CLASSIFICATION

Primary highway, all weather, hard surface	Light-duty road, all weather, improved surface
Secondary highway, all weather, hard surface	Unimproved road, fair or dry weather

 Interstate Route
 U. S. Route
 State Route

USGS
Historical File
Topographic Division

CHUGWATER, WYO.
N4145-W10445/7.5

1953
PHOTOREVISED 1978
AMS 5067 IV SE-SERIES V874

RETURN TO: SEARCHED HISTORICAL MAP ARCHIVES

MAR 17 1978

2950