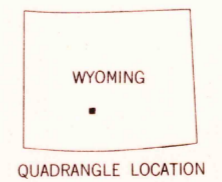
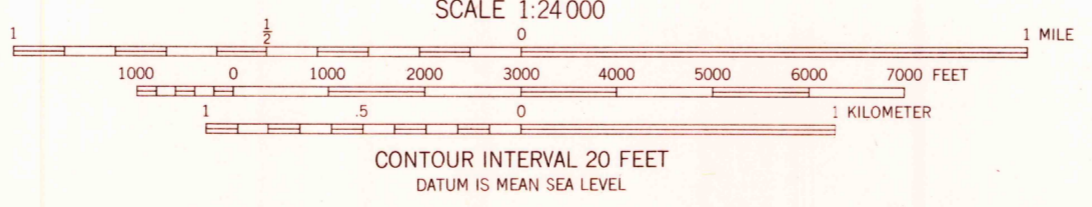
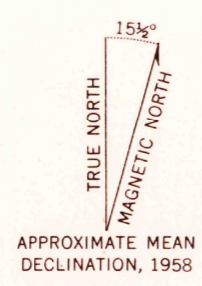


Atlantic City
108°37'30"
42°22'30"
696000m. E.
35
R. 99 W. R. 98 W. (RADIIUM SPRINGS)
23 MI. TO WYO. 28
32°30'
560 000 FEET
620 000 FEET
4693000m. N.
T. 28 N.
T. 27 N.
20
17°30'
17°30'
T. 27 N.
T. 26 N.
580 000 FEET
42°15'
108°37'30"
540 000 FEET
35
R. 99 W. R. 98 W. (THE PINNACLES 1:62 500)
32°30'
704000m. E.
108°30'



CIRCLE BAR LAKE, WYO.
N4215-W10830/7.5
1958

U.S.G.S.
FILE COPY
TOPOGRAPHIC DIVISION

MAR 10 1960

1995