
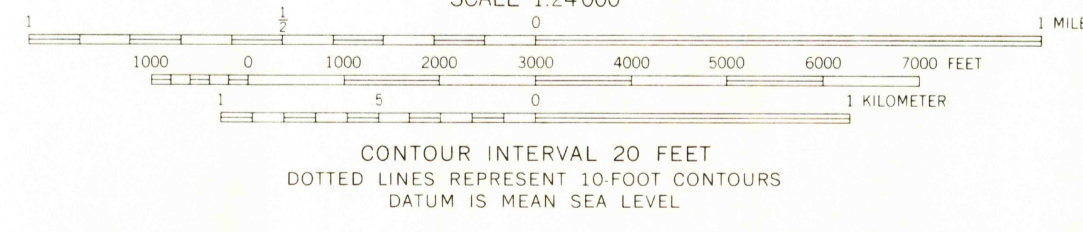
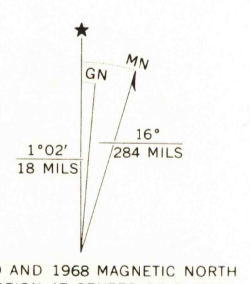


Mapped, edited, and published by the Geological Survey
Control by USGS and USC&GS
Topography by photogrammetric methods from aerial
photographs taken 1967. Field checked 1968
Polyconic projection. 1927 North American datum
10,000-foot grid based on Wyoming coordinate system,
west central zone
1000-meter Universal Transverse Mercator grid ticks,
zone 12, shown in blue



ROAD CLASSIFICATION
Light-duty road, all weather, Unimproved road, fair or dry weather
improved surface weather

THIS MAP COMPLIES WITH NATIONAL MAP ACCURACY STANDARDS
FOR SALE BY U. S. GEOLOGICAL SURVEY, DENVER, COLORADO 80225, OR WASHINGTON, D. C. 20242
A FOLDER DESCRIBING TOPOGRAPHIC MAPS AND SYMBOLS IS AVAILABLE ON REQUEST

CLAY BUTTES SW, WYO.
N4145-W10922.5/7.5

USGS
HISTORICAL FILE
TOPOGRAPHIC DIVISION

1968
AMS 4167 IV SW-SERIES V874

2275
AUG 16 1971
USGS
HISTORICAL FILE
TOPOGRAPHIC DIVISION

AUSTIN RANCH
4007 1/2 NE

RETURN TO:
USGS AND HISTORICAL MAP ARCHIVES

PILOT BUTTE
4167 1/2 NE