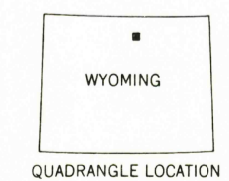
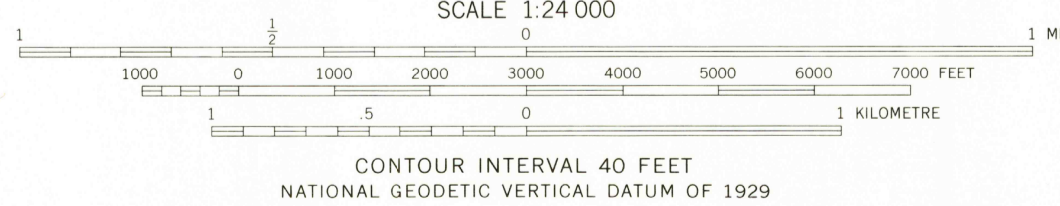
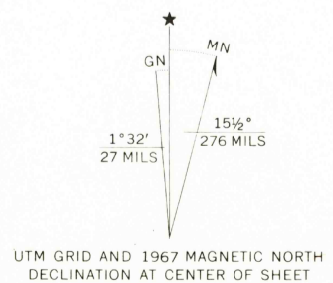




Mapped, edited, and published by the Geological Survey
Control by USGS and USC&GS
Topography by photogrammetric methods from aerial
photographs taken 1966. Field checked 1967
Polyconic projection. 1927 North American datum
10,000-foot grid based on Wyoming coordinate system,
east central zone
1000-metre Universal Transverse Mercator grid ticks,
zone 13, shown in blue
Land lines are omitted because of insufficient data



ROAD CLASSIFICATION
Trails

THIS MAP COMPLIES WITH NATIONAL MAP ACCURACY STANDARDS
FOR SALE BY U. S. GEOLOGICAL SURVEY, DENVER, COLORADO 80225, OR RESTON, VIRGINIA 22092
A FOLDER DESCRIBING TOPOGRAPHIC MAPS AND SYMBOLS IS AVAILABLE ON REQUEST

CLOUD PEAK, WYO.
N4422.5—W10707.5/7.5
1967
AMS 4572 1 NW—SERIES V874

MAY 07 1976

RETURN TO:
USGS AND HISTORICAL MAP ARCHIVES