

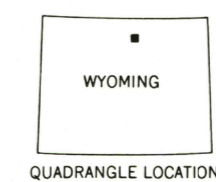
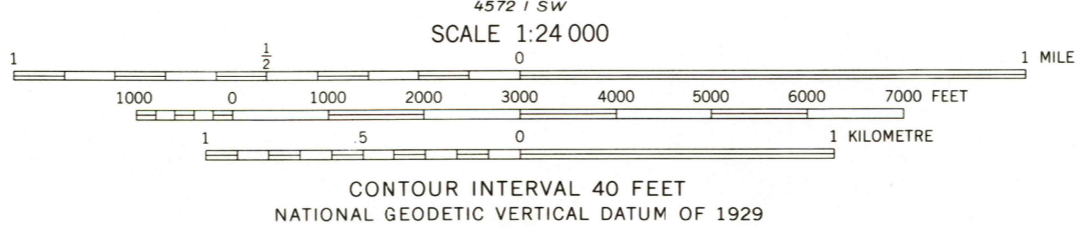
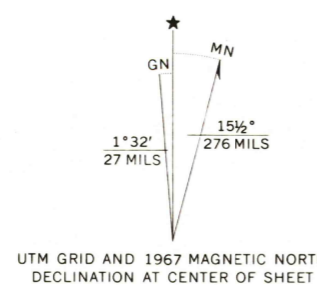
Mapped, edited, and published by the Geological Survey

Control by USGS and USC&GS

Topography by photogrammetric methods from aerial photographs taken 1966. Field checked 1967

Polycyclic projection. 1927 North American datum 10,000-foot grid based on Wyoming coordinate system, east central zone 1000-metre Universal Transverse Mercator grid ticks, zone 13, shown in blue

Land lines are omitted because of insufficient data



ROAD CLASSIFICATION
Trails

CLOUD PEAK, WYO.
N4422.5-W10707.5/7.5

1967

AMS 4572 I NW—SERIES V874

THIS MAP COMPLIES WITH NATIONAL MAP ACCURACY STANDARDS
FOR SALE BY U. S. GEOLOGICAL SURVEY, DENVER, COLORADO 80225, OR RESTON, VIRGINIA 22092
A FOLDER DESCRIBING TOPOGRAPHIC MAPS AND SYMBOLS IS AVAILABLE ON REQUEST

U.S. GEOLOGICAL SURVEY
HISTORICAL ARCHIVES
APR 17 1996
REC'D FILE COPY

