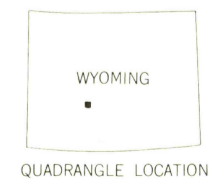
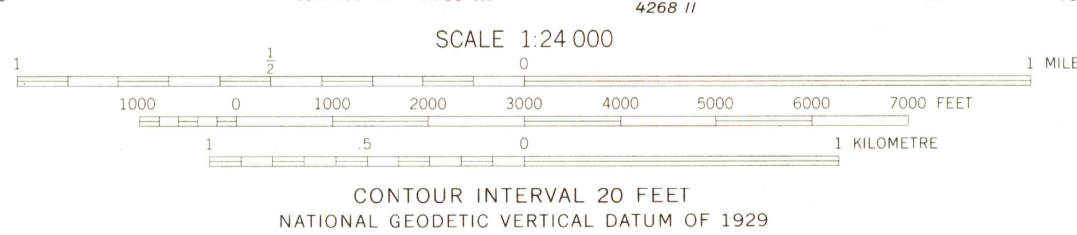
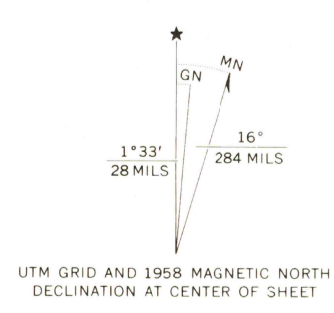


Mapped, edited, and published by the Geological Survey as part of the Department of the Interior program for the development of the Missouri River Basin  
Control by USGS and USC&GS  
Topography from aerial photographs by photogrammetric methods  
Aerial photographs taken 1956. Field check 1958  
Polyconic projection. 1927 North American datum  
10,000-foot grid based on Wyoming coordinate system, west central zone  
1000-metre Universal Transverse Mercator grid ticks, zone 12, shown in blue  
Dashed land lines indicate approximate locations



THIS MAP COMPLIES WITH NATIONAL MAP ACCURACY STANDARDS  
FOR SALE BY U. S. GEOLOGICAL SURVEY, DENVER, COLORADO 80225, OR RESTON, VIRGINIA 22092  
A FOLDER DESCRIBING TOPOGRAPHIC MAPS AND SYMBOLS IS AVAILABLE ON REQUEST

U.S. GEOLOGICAL SURVEY  
HISTORICAL FILE  
TOPOGRAPHIC DIVISION

CONTINENTAL PEAK, WYO.  
N4215-W10837.5/7.5  
1958  
AMS 4268 1 SW-SERIES W874

RETURN TO:  
USGS NHD HISTORICAL MAP ARCHIVES

JUN 06 1975