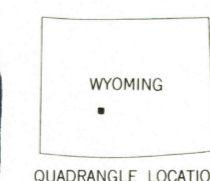

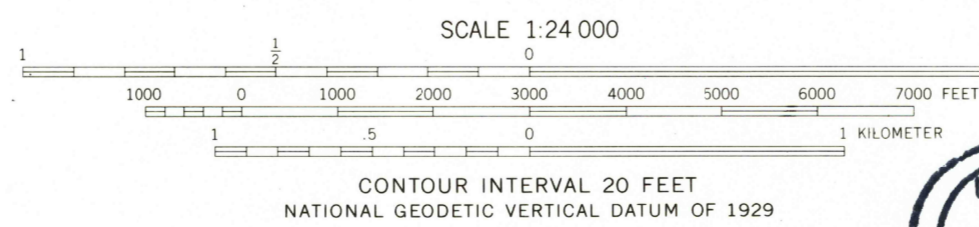
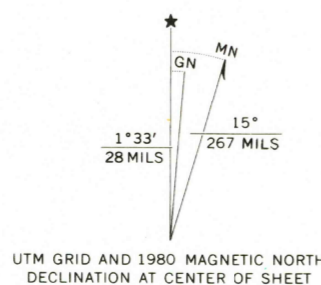


Produced by the United States Geological Survey as part of the Department of the Interior program for the development of the Missouri River Basin. Control by USGS and NOS/NOAA. Compiled from aerial photographs taken 1956. Field checked 1958. North American Datum of 1927 (NAD 27). Projection and 10000-foot ticks: Wyoming Coordinate System, west central zone (Transverse Mercator). Blue 1000-meter Universal Transverse Mercator ticks, zone 12. North American Datum of 1983 (NAD 83) is shown by dashed corner ticks. The values of the shift between NAD 27 and NAD 83 for 7.5-minute intersections are obtainable from National Geodetic Survey NADCON software.



THIS MAP COMPLIES WITH NATIONAL MAP ACCURACY STANDARDS FOR SALE BY U.S. GEOLOGICAL SURVEY DENVER, COLORADO 80225, OR RESTON, VIRGINIA 22092. A FOLDER DESCRIBING TOPOGRAPHIC MAPS AND SYMBOLS IS AVAILABLE ON REQUEST.

Information shown in purple compiled from aerial photographs taken 1977 and other source data. This information not field checked. Map edited 1980.

CONTINENTAL PEAK, WY  
42108-C6-TF-024

1958  
PHOTOREVISED 1980  
DMA 4268 1 SW-SERIES V874

