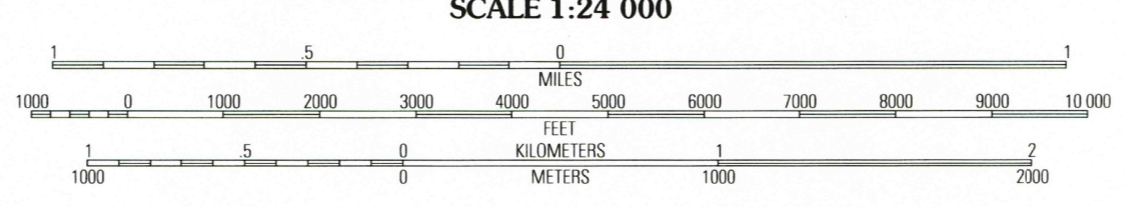
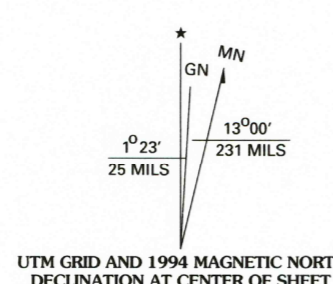



Produced by the U.S. Geological Survey  
Revised by the U.S. Forest Service  
Areas outside the National Forest System lands may not have been revised.  
Control by USGS and USC&GS  
Topography from aerial photographs by multiple methods. Aerial photographs taken 1950. Raised from aerial photographs taken 1989.  
Partial field check by U.S. Forest Service 1991.  
North American Datum of 1927 (NAD 27). Projection and 10 000-foot ticks: Wyoming coordinate system, west central zone (Transverse Mercator). Blue 1000-meter Universal Transverse Mercator ticks, zone 12.  
North American Datum of 1983 (NAD 83) is shown by dashed corner ticks. The values of the shift between NAD 27 and NAD 83 for 7.5-minute intersections are obtainable from National Geographic Survey NADCON software.  
Non-National Forest System lands within the National Forest  
Inholdings may exist in other National or State reservations.  
This map is not a legal land line or ownership document. Public lands are subject to change and leasing, and may have access restrictions; check with local offices. Obtain permission before entering private lands.



CONTOUR INTERVAL 40 FEET  
NATIONAL GEODETIC VERTICAL DATUM OF 1929  
TO CONVERT FEET TO METERS MULTIPLY BY 0.3048

THIS MAP COMPLIES WITH NATIONAL MAP ACCURACY STANDARDS  
FOR SALE BY U.S. GEOLOGICAL SURVEY  
DENVER, COLORADO 80225 OR RESTON, VIRGINIA 22092  
A FOLDER DESCRIBING TOPOGRAPHIC MAPS AND SYMBOLS IS AVAILABLE ON REQUEST



1	2	3	1 Dickinson Park
			2 Mt Arter
			3 Mt Arter SE
4		5	4 Sweetwater Gap
			5 Fossil Hill
			6 Sweetwater Needles
			7 Christina Lake
6	7	8	8 Louis Lake

**HIGHWAYS AND ROADS**

- Interstate
- U. S.
- State
- County
- National Forest, suitable for passenger cars
- National Forest, suitable for high clearance vehicles
- National Forest Trail
- Primary Highway
- Secondary Highway
- Light-duty road
- Paved
- Gravel
- Dirt
- Composition unspecified
- Unimproved; 4 wheel drive
- Trail
- Gate

**CONY MOUNTAIN, WYO.**  
42108-F8-TF-024  
1991  
DMS 4269 III NW - SERIES V874

