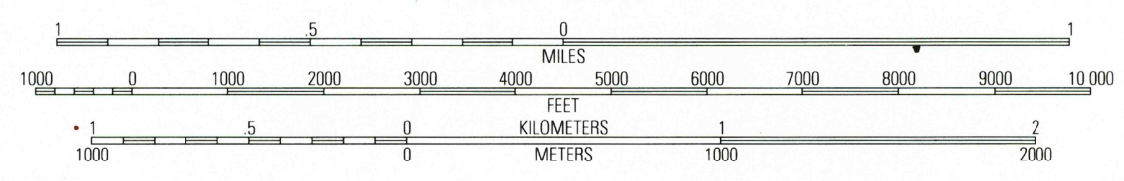
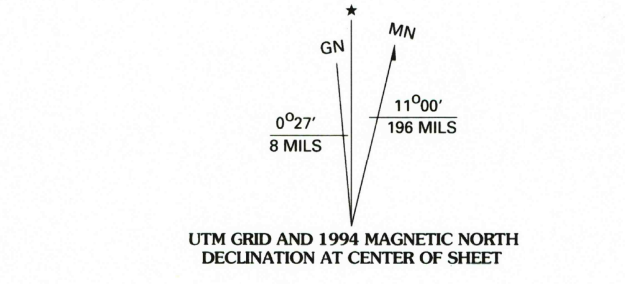



Produced by the U.S. Geological Survey  
Revised by the U.S. Forest Service  
Areas outside the National Forest System lands may not have been revised.  
Control by USGS and NOS/NOAA  
Compiled from aerial photographs taken 1967. Revised from aerial photographs taken 1990. Partial field check by U.S. Forest Service 1992.  
North American Datum of 1927 (NAD 27). Projection and 10 000-foot ticks: Wyoming coordinate system, east zone (Transverse Mercator). Blue 1000-meter Universal Transverse Mercator ticks, zone 13.  
North American Datum of 1983 (NAD 83) is shown by dashed corner ticks. The values of the shift between NAD 27 and NAD 83 for 7.5-minute intersections are obtainable from National Geodetic Survey NADCON software.  
Non-National Forest System lands within the National Forest. Inholdings may exist in other National or State reservations.  
This map is not a legal land line or ownership document. Public lands are subject to change and leasing, and may have access restrictions; check with local offices. Obtain permission before entering private lands.  
Unsurveyed land net is not official.



CONTOUR INTERVAL 20 FEET  
NATIONAL GEODETIC VERTICAL DATUM OF 1929  
TO CONVERT FEET TO METERS MULTIPLY BY 0.3048

THIS MAP COMPLIES WITH NATIONAL MAP ACCURACY STANDARDS  
FOR SALE BY U.S. GEOLOGICAL SURVEY  
DENVER, COLORADO 80225  
A FOLDER DESCRIBING TOPOGRAPHIC MAPS AND SYMBOLS IS AVAILABLE ON REQUEST



QUADRANGLE LOCATION

1	2	3
4	5	6
7	8	

ADJOINING 7.5' QUADRANGLES

HIGHWAYS AND ROADS

Interstate	(Shield symbol)	Primary highway	(Thick red line)
U. S.	(Shield symbol)	Secondary highway	(Dashed red line)
State	(Shield symbol)	Light-duty road	(Thin red line)
County	(Shield symbol)	Paved	(Double black line)
National Forest, suitable for passenger cars	(Shield symbol)	Gravel	(Dashed black line)
National Forest, suitable for high clearance vehicles	(Shield symbol)	Dirt	(Thin black line)
National Forest Trail	(Shield symbol)	Composition unspecified	(Dotted black line)
		Unimproved; 4 wheel drive	(Dashed black line)
		Trail	(Thin black line)
		Gate	(Thin black line)

42105-B6-TF-024  
1992  
DMA 4868 II NW - SERIES V874

