

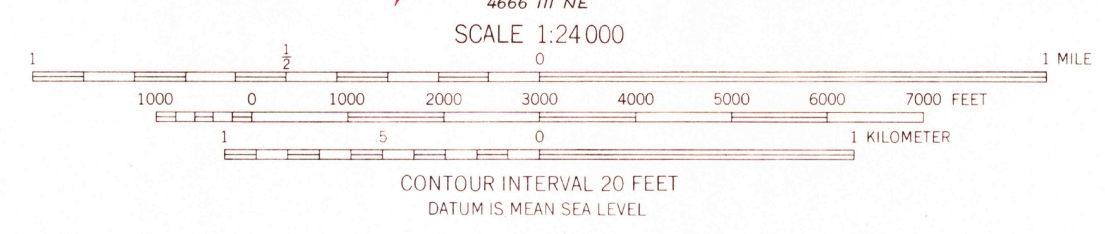
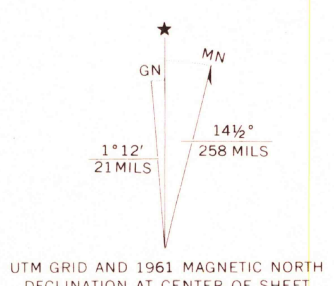
Mapped, edited, and published by the Geological Survey as part of the Department of the Interior program for the development of the Missouri River Basin.

Control by USGS and USC&GS

Topography by photogrammetric methods from aerial photographs taken 1958. Field checked 1961.

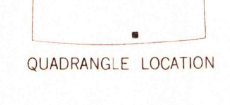
Polyconic projection. 1927 North American datum. 10,000-foot grid based on Wyoming coordinate system, east central zone. 1000-meter Universal Transverse Mercator grid ticks, zone 13, shown in blue.

Fine red dashed lines indicate selected fence lines.



ROAD CLASSIFICATION

Medium-duty	Light-duty
Unimproved dirt	State Route



THIS MAP COMPLIES WITH NATIONAL MAP ACCURACY STANDARDS
FOR SALE BY U. S. GEOLOGICAL SURVEY, DENVER, COLORADO 80225, OR WASHINGTON, D. C. 20242
A FOLDER DESCRIBING TOPOGRAPHIC MAPS AND SYMBOLS IS AVAILABLE ON REQUEST

Geological Survey
Historical File
Topographic Division

COW CREEK RANCH, WYO.
N4115-W10645/7.5
1961
AMS 4666 IV SE-SERIES V874

AUG 1 1973

RETURN TO:
USGS AND HISTORICAL MAP ARCHIVES
GUNDS RESERVOIR
4666 IV SE
WALCOTT, WYOMING

2805