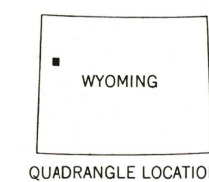
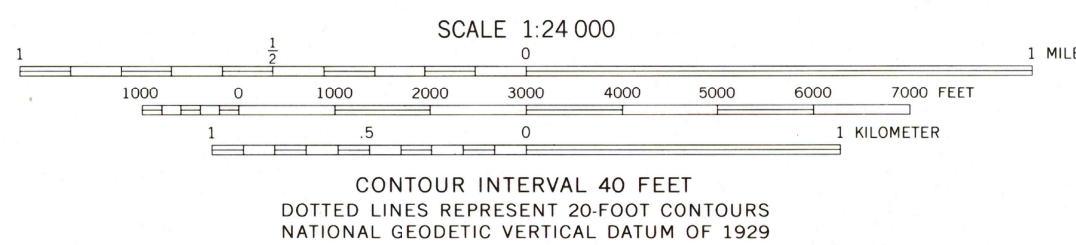
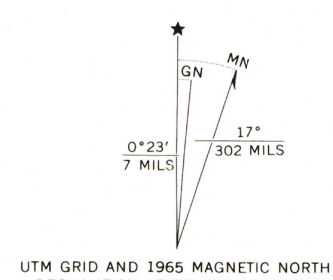


Mapped, edited, and published by the Geological Survey  
Control by USGS and USC&GS  
Topography by photogrammetric methods from aerial photographs taken 1964. Field checked 1965  
Polyconic projection. 1927 North American datum  
10,000-foot grid based on Wyoming coordinate system, west zone  
1000-meter Universal Transverse Mercator grid ticks, zone 12, shown in blue  
Fine red dashed lines indicate selected fence lines  
Where omitted, land lines have not been established



ROAD CLASSIFICATION

Medium-duty ——— Light-duty ———

Unimproved dirt - - - - - U.S. Route

DAVIS HILL, WYO.  
N4345—W11022.5/7.5  
1965  
ANS 3971 IV SW—SERIES V874

U.S. GEOLOGICAL SURVEY  
JUL 31 1997  
REC'D FILE COPY

ISBN 0-607-60404-2  
9 780607 604042