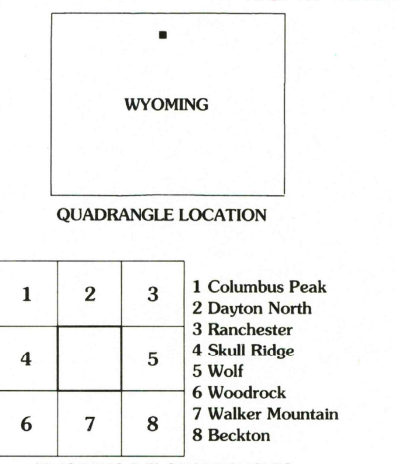
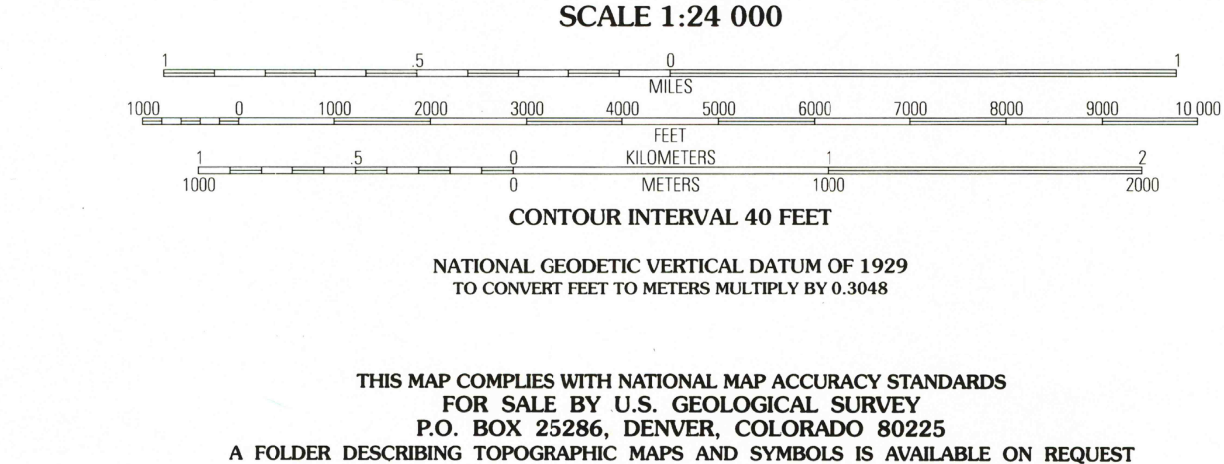
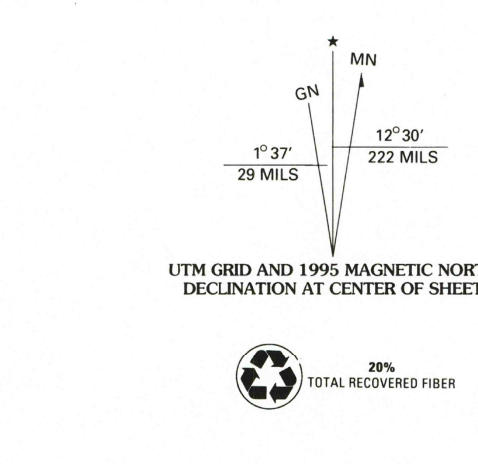


Produced by the U.S. Geological Survey
Revised by the U.S. Forest Service
Areas outside the National Forest System lands may not have been revised
Control by USGS and USFS
Compiled from aerial photographs taken 1963. Revised from aerial photographs taken 1989. Partial field check by U.S. Forest Service 1993
North American Datum of 1927 (NAD 27). Projection and 10 000-foot ticks: Wyoming coordinate system, east central zone (Lambert conformal conic). Blue 1000-meter Universal Transverse Mercator ticks, zone 13
North American Datum of 1983 (NAD 83) is shown by dashed corner ticks. The values of the shift between NAD 27 and NAD 83 for 7.5-minute intersections are obtainable from National Geodetic Survey NADCON software
Non-National Forest System lands within the National Forest
Inholdings may exist in other National or State reservations
This map is not a legal land line or ownership document. Public lands are subject to change and leasing, and may have access restrictions; check with local offices. Obtain permission before entering private lands



INTERIOR GEOLOGICAL SURVEY, RESTON, VIRGINIA 22215
107° 15' 107° 15'

Symbol	Description
[Red line with shield]	Interstate
[Red line with circle]	U. S.
[Red line with square]	State
[Red line with diamond]	County
[Red line with triangle]	National Forest, suitable for passenger cars
[Red line with circle]	National Forest, suitable for high clearance vehicles
[Red line with square]	National Forest Trail
[Red line]	Primary highway
[Red dashed line]	Secondary highway
[Red dashed line]	Light-duty road
[Red dashed line]	Paved
[Red dashed line]	Gravel
[Red dashed line]	Dirt
[Red dashed line]	Composition unspecified
[Red dashed line]	Unimproved; 4 wheel drive
[Red dashed line]	Trail
[Red dashed line]	Gate

DAYTON SOUTH, WYO.
44107-G3-TF-024
1993
DMA 4573 IV SE - SERIES V874

RECEIVED
2002
USGS M/D
HISTORICAL MAP ARCHIVES

