



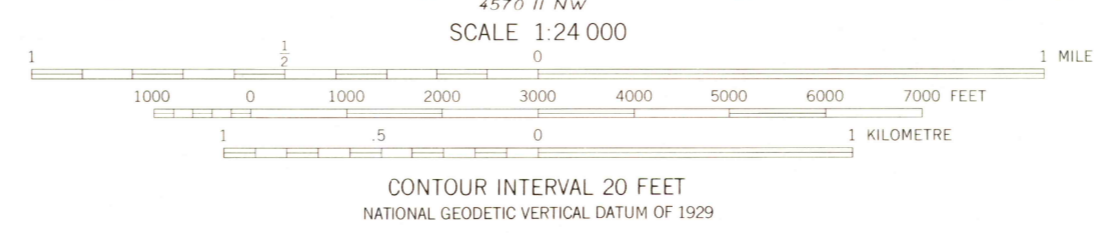
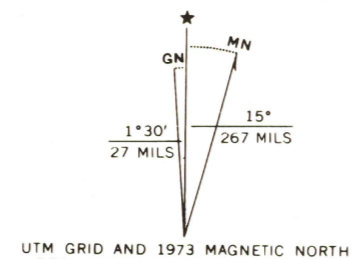
Mapped, edited, and published by the Geological Survey as part of the Department of the Interior program for the development of the Missouri River Basin Control by USGS and USC&GS

Topography from aerial photographs by multiplex methods. Aerial photographs taken 1949. Field check 1952

Polyconic projection. 1927 North American datum 10,000-foot grid based on Wyoming coordinate system, east central zone

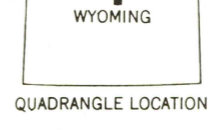
1000-metre Universal Transverse Mercator grid ticks, zone 13, shown in blue

Dashed land lines indicate approximate locations



ROAD CLASSIFICATION

Primary highway, hard surface	Light-duty road, hard or improved surface
Secondary highway, hard surface	Unimproved road
Interstate Route	U. S. Route
	State Route



USGS
Historic File
Topographic Division

DEADMAN BUTTE, WYO.
N4315-W10707.5/7.5
1952
MINOR REVISIONS 1973
AMS 4570 1 SW - SERIES V874

FOR SALE BY U. S. GEOLOGICAL SURVEY, DENVER, COLORADO 80225, OR RESTON, VIRGINIA 22092
A FOLDER DESCRIBING TOPOGRAPHIC MAPS AND SYMBOLS IS AVAILABLE ON REQUEST

RETURN TO:
USGS AND HISTORICAL MAP ARCHIVES

1052