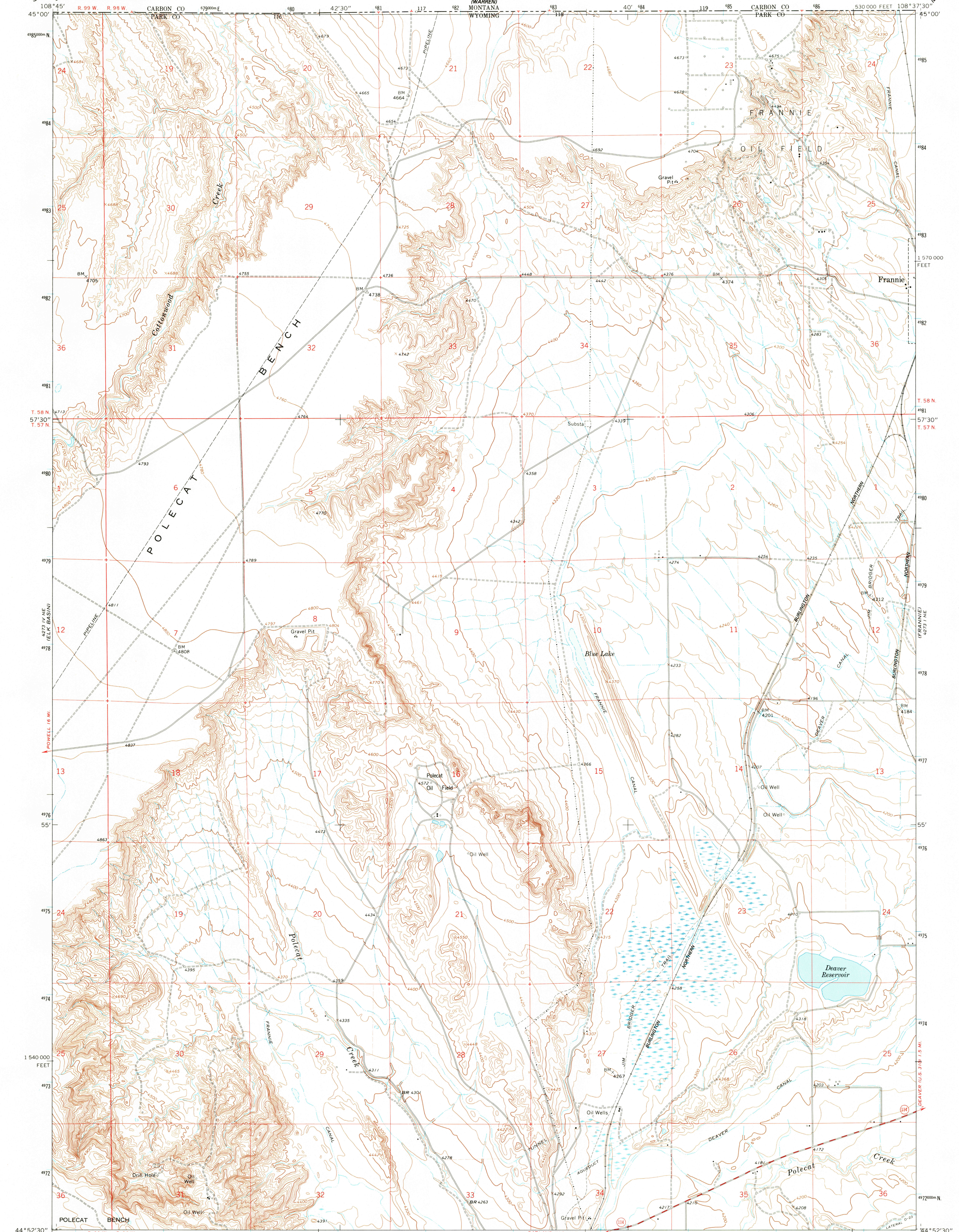


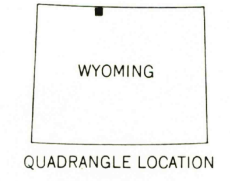

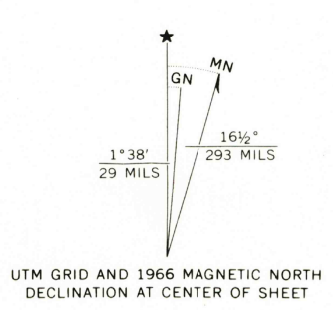
UNITED STATES
DEPARTMENT OF THE INTERIOR
GEOLOGICAL SURVEY

DEAVER RESERVOIR QUADRANGLE
WYOMING-PARK CO.
7.5 MINUTE SERIES (TOPOGRAPHIC)



Mapped, edited, and published by the Geological Survey
Control by USGS and USC&GS
Topography by photogrammetric methods from aerial
photographs taken 1965. Field checked 1966.
Polyconic projection. 1927 North American Datum
10,000-foot grid based on Wyoming coordinate system,
west central zone.
1000-meter Universal Transverse Mercator grid ticks,
zone 12, shown in blue.
Fine red dashed lines indicate selected fence lines.

To place on the predicted North American Datum 1983
move the projection lines 9 meters north and
54 meters east as shown by dashed corner ticks



ROAD CLASSIFICATION

Medium duty — Light duty

Unimproved dirt

State Route

THIS MAP COMPLIES WITH NATIONAL MAP ACCURACY STANDARDS
FOR SALE BY U.S. GEOLOGICAL SURVEY
DENVER, COLORADO 80225, OR RESTON, VIRGINIA 22092
A FOLDER DESCRIBING TOPOGRAPHIC MAPS AND SYMBOLS IS AVAILABLE ON REQUEST

DEAVER RESERVOIR, WYO.
44108-H6-TF-024
1966
DMA 4273 1 NW-SERIES V874

USGS NMD HISTORICAL MAP
JUL 19 1988
REC'D FILE COPY