



Mapped, edited, and published by the Geological Survey

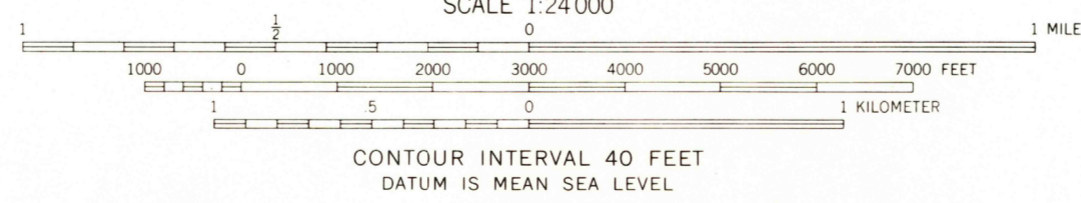
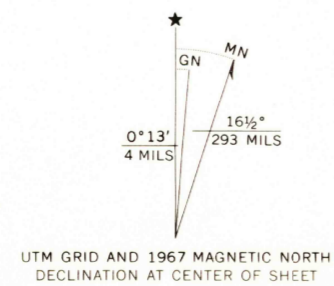
Control by USGS and USC&GS

Topography by photogrammetric methods from aerial photographs taken 1966. Field checked 1967

Polyconic projection. 1927 North American datum


10,000-foot grid based on Wyoming coordinate system, west zone

1000-meter Universal Transverse Mercator grid ticks, zone 12, shown in blue



ROAD CLASSIFICATION

| | |
|--|--------------------------------------|
| Light-duty road, all weather, improved surface | Unimproved road, fair or dry weather |
|--|--------------------------------------|



DEVILS HOLE CREEK, WYO.
N4215—W11037.5/7.5

THIS MAP COMPLIES WITH NATIONAL MAP ACCURACY STANDARDS
FOR SALE BY U. S. GEOLOGICAL SURVEY, DENVER, COLORADO 80225, OR WASHINGTON, D. C. 20242
A FOLDER DESCRIBING TOPOGRAPHIC MAPS AND SYMBOLS IS AVAILABLE ON REQUEST

U.S.G.S.
FILE COPY
TOPOGRAPHIC DIVISION

1967
AMS 3668 I SW—SERIES V874

RETURN TO:
USGS MAP HISTORICAL MAP ARCHIVE

2615