

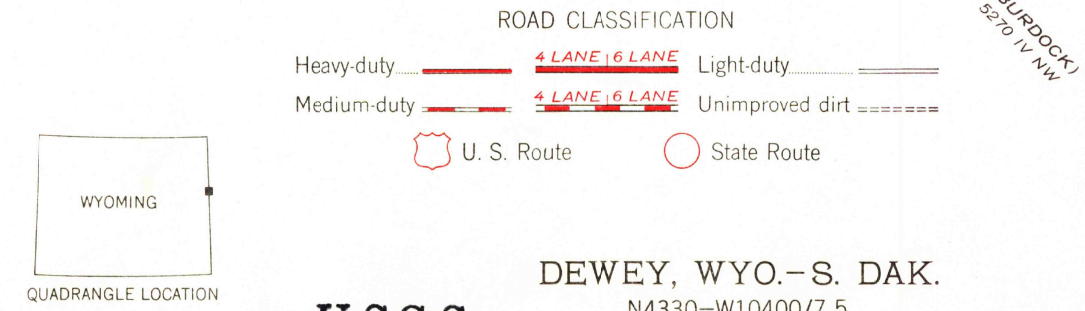
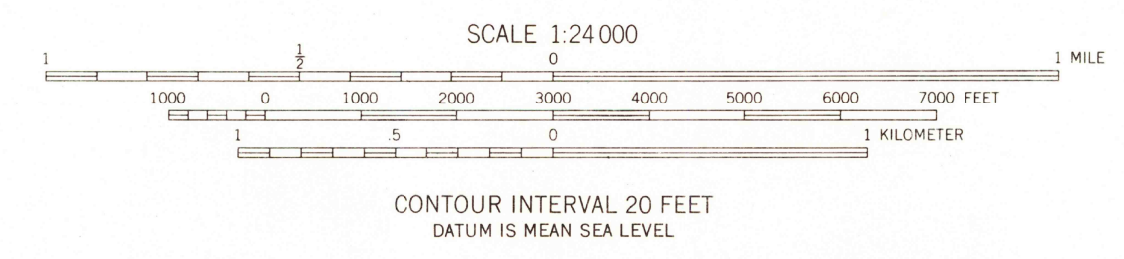
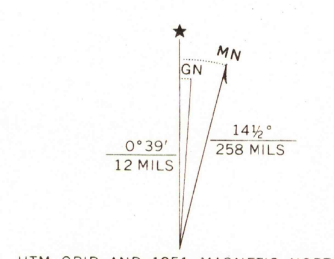
Mapped, edited, and published by the Geological Survey as part of the Department of the Interior program for the development of the Missouri River Basin Control by USGS and USC&GS

Topography from aerial photographs by multiplex methods by Tennessee Valley Authority. Aerial photographs taken 1948 Field check 1951

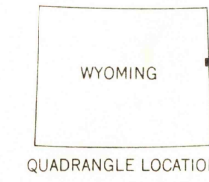
Polyconic projection. 1927 North American datum 10,000-foot grid based on Wyoming coordinate system, east zone and South Dakota coordinate system, south zone

Dashed land lines indicate approximate locations

1000-meter Universal Transverse Mercator grid ticks, zone 13, shown in blue



THIS MAP COMPLIES WITH NATIONAL MAP ACCURACY STANDARDS FOR SALE BY U.S. GEOLOGICAL SURVEY, DENVER, COLORADO 80225, OR WASHINGTON, D.C. 20242 A FOLDER DESCRIBING TOPOGRAPHIC MAPS AND SYMBOLS IS AVAILABLE ON REQUEST



U.S.G.S. DEWEY, WYO.-S. DAK. N4330-W10400/7.5 1951

FILE COPY TOPOGRAPHIC DIVISION

JUL 9 1970