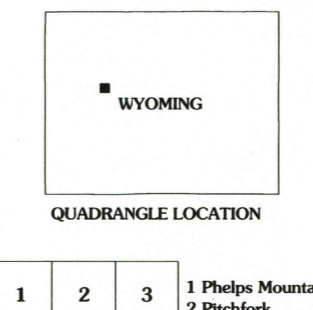
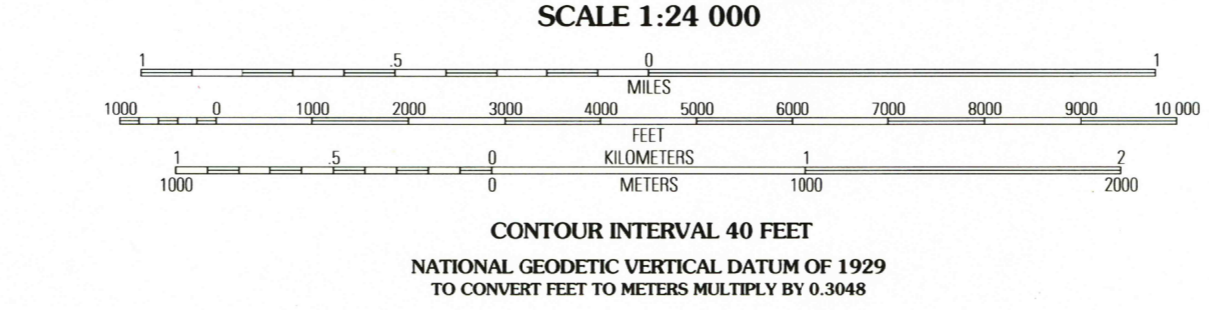
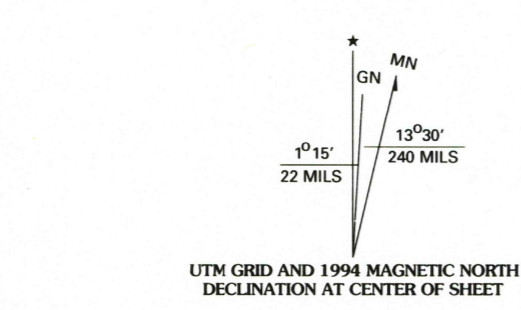


Produced by the U.S. Geological Survey
Revised by the U.S. Forest Service
Areas outside the National Forest System lands may not have been revised.
Control by USGS, USC&GS and U.S. Forest Service
Topography by photogrammetric methods from aerial photographs taken 1955.
Revised from aerial photographs taken 1989. Partial field check by U.S. Forest Service 1991.
North American Datum of 1927 (NAD 27). Projection and 10 000-foot ticks: Wyoming coordinate system, west central zone (Transverse Mercator). Blue 1000-meter Universal Transverse Mercator ticks, zone 12.
North American Datum of 1983 (NAD 83) is shown by dashed corner ticks. The values of the shift between NAD 27 and NAD 83 for 7.5-minute intersections are obtainable from National Geodetic Survey NADCON software.
Non-National Forest System lands within the National Forest
Inholdings may exist in other National or State reservations.
This map is not a legal land line or ownership document. Public lands are subject to change and leasing, and may have access restrictions; check with local offices. Obtain permission before entering private lands.



1	2	3	1 Phelps Mountain
4	5	2 Pickett	3 Sunshine Reservoir
6	7	4 Francis Peak	5 Noon Point
		6 Deuel Peak	7 Twin Peaks
		8 Cottonwood Peak	

Interstate	1	Primary highway	—
U. S.	2	Secondary highway	- - -
State	3	Paved	—
County	4	Gravel	- - -
National Forest, suitable for passenger cars	5	Dirt	- - -
National Forest, suitable for high clearance vehicles	6	Composition unspecified	- - -
National Forest Trail	7	Unimproved; 4 wheel drive	- - -
	8	Trail	- - -
		Gate	- - -

DICK CREEK LAKES, WYO.
43109-H2-TF-024
1991
DMA 4171 1 NW - SERIES V874

REC'D FILE COPY
JUL 3 1997

