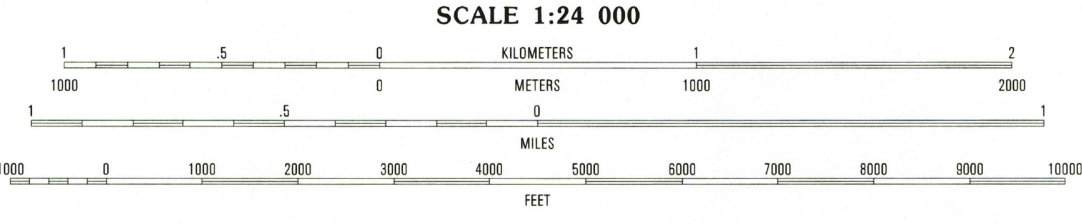
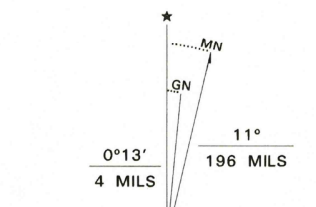


Produced by the United States Geological Survey
Control by USGS and NOS/NOAA

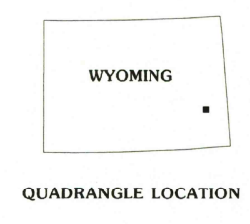
Compiled from imagery dated 1958. Revised from imagery dated 1990. PLS and survey control current as of 1963. Map edited 1995. Contours and land elevations have not been revised and may conflict with other content.

North American Datum of 1927 (NAD 27). Projection and blue 1000-meter ticks: Universal Transverse Mercator, zone 13 10 000-foot ticks: Wyoming Coordinate System, east zone North American Datum of 1983 (NAD 83) is shown by dashed corner ticks. The values of the shift between NAD 27 and NAD 83 for 7.5-minute intersections are obtainable from National Geodetic Survey NADCON software. Fine red dashed lines indicate selected fence and field lines where generally visible on aerial photographs. This information is unchecked.



SCALE 1:24 000
CONTOUR INTERVAL 10 FEET
NATIONAL GEODETIC VERTICAL DATUM OF 1929
TO CONVERT FEET TO METERS MULTIPLY BY 0.3048
TO CONVERT METERS TO FEET MULTIPLY BY 3.2808

THIS MAP COMPLIES WITH NATIONAL MAP ACCURACY STANDARDS
FOR SALE BY U.S. GEOLOGICAL SURVEY
DENVER, COLORADO 80225, OR RESTON, VIRGINIA 22092
A FOLDER DESCRIBING TOPOGRAPHIC MAPS AND SYMBOLS IS AVAILABLE ON REQUEST



ROAD CLASSIFICATION

Primary highway	Light-duty road, hard or hard surface
Secondary highway	Improved surface
hard surface	Unimproved road
Interstate Route	U.S. Route
	State Route

QUADRANGLE LOCATION

1	2	3
4	5	6
7	8	

- Antelope Gap
- Eagle Nest
- Doty Hill
- Bordeaux
- Glimmli Reservoir
- Chugwater
- Klutzy Canyon
- Y B O Canyon

DICKINSON HILL, WY
41104-H6-TF-024
1990
DMA 5067 1 NW-SERIES V874

USGS AND HISTORICAL
MAP ARCHIVES
JUN 16 1995
REC'D FILE COPY

