

Mapped, edited, and published by the Geological Survey

Control by USGS, NOS/NOAA, and USFS
Topography by photogrammetric methods from aerial photographs taken 1974. Field checked 1976. Map edited 1981

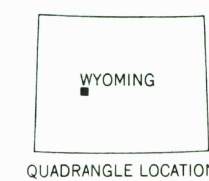
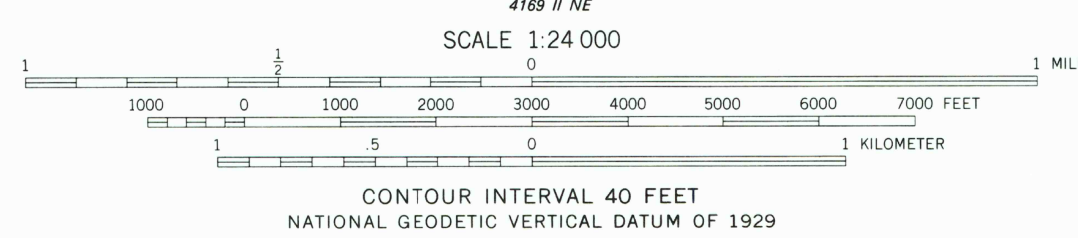
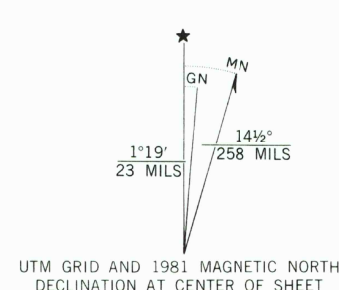
Projection and 10,000-foot grid ticks: Wyoming coordinate system, west central zone (transverse Mercator) 1000-meter Universal Transverse Mercator grid, zone 12 1927 North American datum

To place on the predicted North American Datum 1983 move the projection lines 9 meters north and 57 meters east as shown by dashed corner ticks

Where omitted, land lines have not been established or are not shown because of insufficient data

Fine red dashed lines indicate selected fence lines

There may be private inholdings within the boundaries of the National or State reservations shown on this map



ROAD CLASSIFICATION

Primary highway, hard surface	Light-duty road, hard or improved surface
Secondary highway, hard surface	Unimproved road
Interstate Route	U. S. Route
	State Route

DICKINSON PARK, WYO.
SE/4 MOCCASIN LAKE 15' QUADRANGLE
N4245-W10900/7.5

1981

DMA 4169 I SE—SERIES V884

THIS MAP COMPLIES WITH NATIONAL MAP ACCURACY STANDARDS
FOR SALE BY U. S. GEOLOGICAL SURVEY, DENVER, COLORADO 80225, OR RESTON, VIRGINIA 22092
A FOLDER DESCRIBING TOPOGRAPHIC MAPS AND SYMBOLS IS AVAILABLE ON REQUEST

DEC 4 1981

1550