



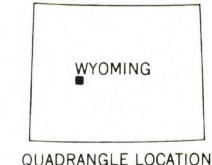
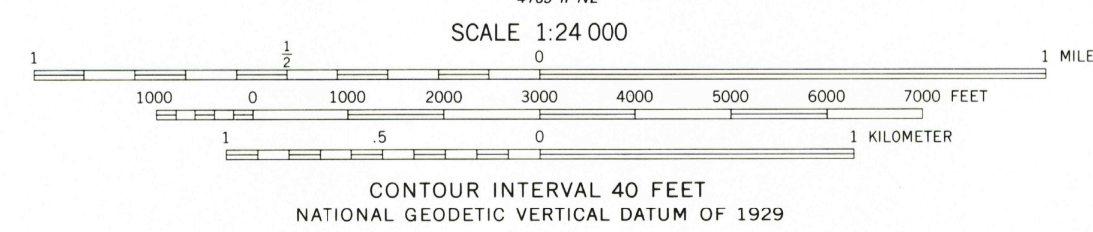
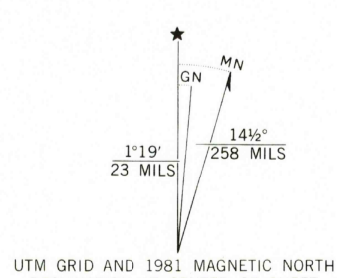
Mapped, edited, and published by the Geological Survey

Control by USGS, NOS/NOAA, and USFS  
Topography by photogrammetric methods from aerial photographs  
taken 1974. Field checked 1976. Map edited 1981

Projection and 10,000-foot grid ticks: Wyoming  
coordinate system, west central zone (transverse Mercator)  
1000-meter Universal Transverse Mercator grid, zone 12  
1927 North American datum  
To place on the predicted North American Datum 1983  
move the projection lines 9 meters north and  
57 meters east as shown by dashed corner ticks

Where omitted, land lines have not been established  
or are not shown because of insufficient data  
Fine red dashed lines indicate selected fence lines

There may be private inholdings within the boundaries of  
the National or State reservations shown on this map



ROAD CLASSIFICATION

Primary highway, hard surface	Light-duty road, hard or improved surface
Secondary highway, hard surface	Unimproved road
Interstate Route	U.S. Route
	State Route

DICKINSON PARK, WYO.  
SE/4 MOCCASIN LAKE 15' QUADRANGLE  
N4245-W10900/7.5

1981

DMA 4169 1 SE—SERIES V894

THIS MAP COMPLIES WITH NATIONAL MAP ACCURACY STANDARDS  
FOR SALE BY U.S. GEOLOGICAL SURVEY, DENVER, COLORADO 80225, OR RESTON, VIRGINIA 22092  
A FOLDER DESCRIBING TOPOGRAPHIC MAPS AND SYMBOLS IS AVAILABLE ON REQUEST

USGS NMD HISTORICAL MAP  
JAN 12 1987  
REC'D FILE COPY