
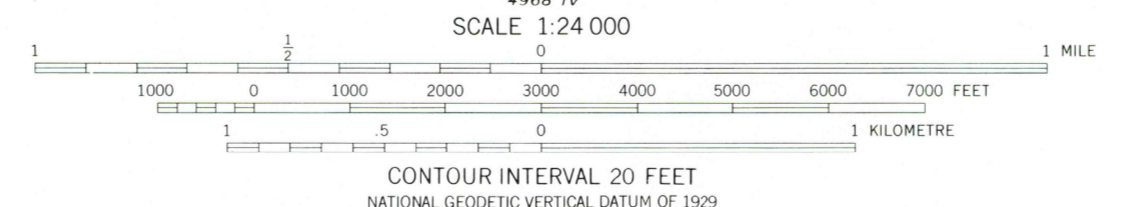
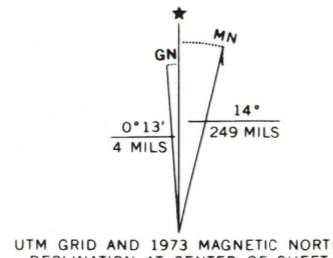


Mapped, edited, and published by the Geological Survey as part of the Department of the Interior program for the development of the Missouri River Basin Control by USGS and NOS/NOAA  
Topography from aerial photographs by multiplex methods Aerial photographs taken June and July 1947 and September 1948. Field check 1949  
Polyconic projection. 1927 North American datum 10,000-foot grid based on Wyoming coordinate system, east zone  
1000-metre Universal Transverse Mercator grid ticks, zone 13, shown in blue



**ROAD CLASSIFICATION**

Primary highway, hard surface	Light-duty road, hard or improved surface
Secondary highway, hard surface	Unimproved road
Interstate Route	U. S. Route
	State Route

**DILTS RANCH, WYO.**  
N4230-W10515/7.5

USGS  
HISTORICAL FILE  
TOPOGRAPHIC DIVISION  
1949  
MINOR REVISIONS 1973  
AMS 4969 III SE - SERIES V874

THIS MAP COMPLIES WITH NATIONAL MAP ACCURACY STANDARDS  
FOR SALE BY U. S. GEOLOGICAL SURVEY, DENVER, COLORADO 80225, OR RESTON, VIRGINIA 22092  
A FOLDER DESCRIBING TOPOGRAPHIC MAPS AND SYMBOLS IS AVAILABLE ON REQUEST

RETURN TO:  
USGS AND HISTORICAL MAP ARCHIVES

MAY 20 1975