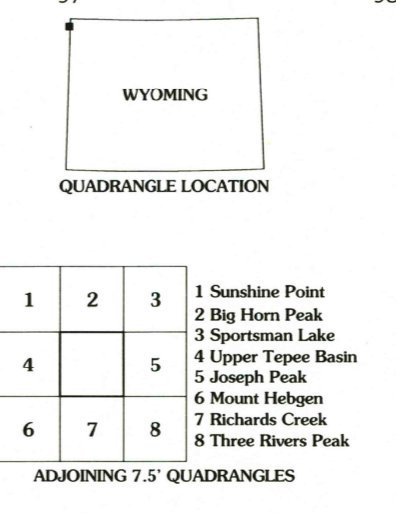
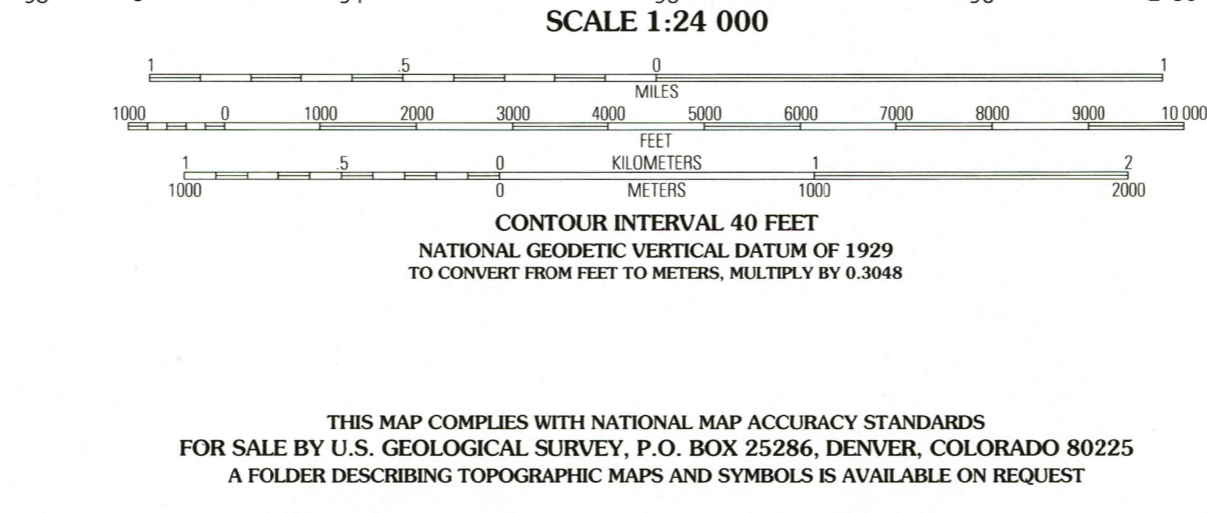



Produced by the United States Geological Survey 1986
Revision by USDA Forest Service 2000
Topography compiled 1977. Planimetry derived from imagery taken 1998 and other sources. Public Land Survey System and survey control current as of 2003. Boundaries current as of 2000
North American Datum of 1927 (NAD 27). Projection: Montana coordinate system, south zone (Lambert conformal conic), 10 000-foot ticks: Montana coordinate system, south zone and Wyoming coordinate system, west zone Blue 1000-meter Universal Transverse Mercator ticks, zone 12
North American Datum of 1983 (NAD 83) is shown by dashed corner ticks The values of the shift between NAD 27 and NAD 83 for 7.5-minute intersections are obtainable from National Geodetic Survey NADCON software
Non-National Forest System lands within the National Forest
Inholdings may exist in other National or State reservations
This map is not a legal land line or ownership document. Public lands are subject to change and leasing, and may have access restrictions; check with local offices. Obtain permission before entering private lands
Unsurveyed land not shown
Where omitted, land lines have not been established



LEGEND

Interstate	Primary highway
U. S.	Secondary highway
State	Light-duty road
County	Composition: Unspecified
National Forest, suitable for passenger cars	Paved
National Forest, suitable for high clearance vehicles	Gravel
National Forest Trail	Dirt
		Unimproved; 4 wheel drive
		Trail
		Gate; Barrier

ADJOINING 7.5' QUADRANGLES

1	2	3	1 Sunshine Point
			2 Big Horn Peak
4	5		3 Sportsman Lake
			4 Upper Teepee Basin
			5 Joseph Peak
6	7	8	6 Mount Hobgen
			7 Richards Creek
			8 Three Rivers Peak

DATE JUN 10 2005

DIVIDE LAKE, WY-MT
2000
44111-H1-TF-024
NIMA 3773 I NE-SERIES V894

USGS Library
Reston, VA
Topo Archive

ISBN 0-147-97395-1
9 790607 973951

3 1818 00504247 6