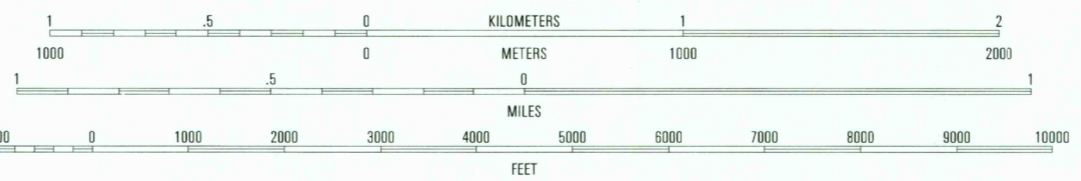
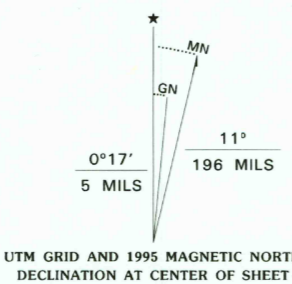


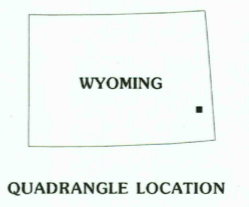
USGS NHD HIS
MAP ARCHIVE
SEP 07 1995
REC'D FILE 022

Produced by the United States Geological Survey
Control by USGS and NOS/NAA
Compiled from imagery dated 1948. Revised from
imagery dated 1990. PLSS and survey control current as of 1950
Map edited 1995. Contours and land elevations have not been
revised and may conflict with other content.
North American Datum of 1927 (NAD 27). Projection and
blue 1000-meter ticks: Universal Transverse Mercator, zone 13
10 000-foot ticks: Wyoming Coordinate System, east zone
North American Datum of 1983 (NAD 83) is shown by dashed
corner ticks. The values of the shift between NAD 27
and NAD 83 for 7.5-minute intersections are obtainable from
National Geodetic Survey NADCON software
Fine red dashed lines indicate selected fence and field lines where
generally visible on aerial photographs. This information is unchecked
Certain land lines are omitted because of insufficient data.



CONTOUR INTERVAL 20 FEET
NATIONAL GEODETIC VERTICAL DATUM OF 1929
TO CONVERT FEET TO METERS MULTIPLY BY 0.3048
TO CONVERT METERS TO FEET MULTIPLY BY 3.2808

THIS MAP COMPLIES WITH NATIONAL MAP ACCURACY STANDARDS
FOR SALE BY U.S. GEOLOGICAL SURVEY
DENVER, COLORADO 80225, OR RESTON, VIRGINIA 22092
A FOLDER DESCRIBING TOPOGRAPHIC MAPS AND SYMBOLS IS AVAILABLE ON REQUEST



QUADRANGLE LOCATION

1	2	3
4	5	6
7	8	

1 Register Cliff
2 Fort Laramie
3 Barnes
4 Eagles Nest
5 Habig Spring
6 Dickinson Hill
7 Gionelli Reservoir
8 Veteran

ROAD CLASSIFICATION

Primary highway
hard surface
Secondary highway
hard surface

Light-duty road, hard or
improved surface
Unimproved road

Interstate Route U.S. Route State Route

DOTY HILL, WY
(FORMERLY ROCKEAGLE)
42104-A5-TF-024
1990
DMA 5068 II SE-SERIES V894

ISBN 0-607-00759-1
9 780607 007596